ASIA

Cornell University Library
Ithaca, New York

CHARLES WILLIAM WASON
COLLECTION
CHINA AND THE CHINESE

THE GIFT OF
CHARLES WILLIAM WASON
CLASS OF 1876
1918

Cornell University Library
HD 870.S52A3 1907
Land assessment schedules, made in pursu
3 1924 023 448 289 was,ove1

Cornell University Library

The original of this book is in
the Cornell University Library.

There are no known copyright restrictions in
the United States on the use of the text.

http://www.archive.org/details/cu31924023448289

SHANGHAI

LAND REGULATIONS AND BYE-LAWS

LAND ASSESSMENT SCHEDULES

PLANS ACCOMPANYING LAND ASSESSMENT SCHEDULES

CLEVELAND

1914

C O N T E N T S

Land Regulations and Bye-Laws for the Foreign Settlement of Shanghai North of the Yang-King-Pang, 1907

Shanghai Municipal Council Land Assessment Schedules made in Pursuance of Resolution XII passed at the Annual Meeting of Ratepayers, of March 21, 1911

Shanghai Municipal Council Plans Accompanying Land Assessment Schedules, 1911

LAND REGULATIONS

AND

BYE-LAWS

FOR THE

FOREIGN SETTLEMENT OF SHANGHAI,

NORTH OF THE YANG-KING-PANG.

SHANGHAI:
PRINTED AT THE "NORTH-CHINA HERALD" OFFICE
1907.

CONTENTS.

LAND REGULATIONS.

		Page.
I.	Boundaries and Limits defined	1
II.	Mode of acquiring Land	1
III.	Final settlement and Title Deeds	1
IV.	Registration of Land and charges thereon	1
V.	Transfer of Lots, when to be registered	1
VI.	Land surrendered to public use	1
VI*A*.	Land for Public Roads	2
VI*B*.	Railways	3
VI*C*.	Construction of new roads	3
VII.	Boundary Stones to be placed	4
VIII.	Chinese Government Land Tax, when payable	4
IX.	Roads and Jetties, Assessment on Land and Houses. Rates, Dues and Taxes. Consuls to fix days for election of Council. Calling Meeting of Ratepayers.	4
X.	Land Renters and others to appoint Committee or Council	5
XI.	Committee or Council to have power to make Bye-laws	5
XII.	Auditing Accounts	5
XIII.	Suing Defaulters	6
XIV.	Recovery of Penalties under Bye-laws	6
XV.	Consuls may at any time call Meeting of Land Renters and others	6
XVI.	Cemeteries for Foreigners, Chinese Graves	6
XVII.	Breach of Regulations	7
XVIII.	Nomination and voting for Council	7
XIX.	Election of Council and qualifications of voters at Public Meetings	7
XX.	Vacancies	8
XXI.	Tenure of Office	8
XXII.	Questions and Quorum	8
XXIII.	Committees	8
XXIV.	Officers	8
XXV.	Funds	9
XXVI.	Persons acting in execution of these Regulations not to be personally liable	9
XXVII.	Council how to be sued	9
XXVIII.	Amendment of Regulations hereafter	9
XXIX.	Land Renters and Ratepayers to mean Electors	9
XXX.	Buildings	9

BYE-LAWS.

		Page.
I.	Control and management of sewers and drains	11
II.	Power to make sewers and drains	11
III.	Power to enlarge and alter sewers and drains	11
IV.	Penalty for making any drain flow into a public sewer	11
V.	No person to build over any public sewer	11
VI.	Sewers and drains to be provided with traps	11
VII.	Expense of maintaining and cleansing sewers and drains	12
VIII.	Drainage	12
VIII*A*.	Buildings	13
IX.	Council to be Surveyors of highways	13
X.	Management of streets and the repairs thereof to vest in Council	13
XI.	Council may stop up any street pending construction of a sewer	13
XII.	Penalty on making unauthorized alteration in streets	13
XIII.	Council may alter situation of gas or water pipes	13
XIV.	Water spouts to be affixed to houses or buildings	14
XV.	Penalty for not lighting deposits of building materials or excavations	14
XVI.	Penalty for continuing deposits of building materials or excavations an unreasonable time.	14
XVII.	Dangerous places to be repaired or inclosed	14
XVIII.	Cleansing streets	15
XIX.	Council may compound for sweeping footways	15
XX.	Ruinous buildings	15
XXI.	Expenses of removal of ruinous buildings	15
XXII.	When owners of ruinous buildings cannot be found	15
XXIII.	Projections of houses to be removed on notice	15
XXIV.	Obstruction of streets	16
XXV.	Cleansing streets	16
XXVI.	Conveyance of offensive matter	16
XXVII.	Stagnant pools	16
XXVIII.	Accumulation of refuse	17
XXIX.	Certificate of the Officer of Health	17
XXX.	Houses to be whitewashed and purified	17
XXXI.	Council may order nuisances to be abated	18
XXXII.	Obstruction of scavengers	18
XXXIII.	Dangerous buildings	18
XXXIV.	Licenses	18
XXXV.	Disturbances in streets	19
XXXVI.	Lamps	19
XXXVII.	Carrying arms	19
XXXVIII.	Transient offenders	19
XXXIX.	Penalty for disobedience of orders of Consuls	19
XL.	Bye-laws	19
XLI.	Penalties to be summarily recovered	20
XLII.	Publication of Bye-laws	20

LAND REGULATIONS.

I.

The boundaries of the land to which these Regulations apply, are :—

Boundaries and Limits defined.

1.—Upon the North :—The Soochow Creek from the Hsiao Sha Ferry to a point about seventy yards west of the entrance thereinto of the Defence Creek, thence in a northerly direction to the Shanghai-Paoshan boundary, thence following this boundary to the point where it meets the Hongkew Creek and thence in an easterly direction to the mouth of the Ku-ka-pang.

2.—Upon the East :—The Whangpoo River from the mouth of the Ku-ka-pang to the mouth of the Yang-king-pang.

3.—Upon the South :—The Yangkingpang from its mouth to the entrance thereinto of the Defence Creek, thence in a westerly direction following the line of the northern branch of the Great Western Road, and thereafter along that Road to the Temple of Agriculture in the rear of the Bubbling Well village.

4.—Upon the West :—From the Temple of Agriculture in a northerly direction to the Hsiao Sha Ferry on the Soochow Creek.

And they are more particularly defined by boundary stones fixed in position and by plans prepared and signed under the direction of the special deputies of H.E. Liu, Viceroy at Nanking, and of the Shanghai District Magistrate, together with the Chairman of the Municipal Council for the year 1899.

II.

Mode of acquiring Land.

Any person desiring to rent land or purchase houses from the Chinese proprietors, within the said limits, shall do so in accordance with the provisions laid down in the Treaties of Foreign Powers with China.

III.

Final settlement and Title Deeds.

It having been ascertained that no impediment exists to the renting of the land, the parties interested may settle with the Chinese proprietors the price and conditions of sale, and they will then report the transactions to their Consular Representative, and lodge with him the Chinese proprietor's agreement or deed of sale, in duplicate, accompanied by a plan clearly marking the boundaries. The said Consular Representative shall then transmit the same to the Intendant of Circuit, for examination. If the sale be regular, the deeds will be returned to the Consul, sealed by the Intendant of Circuit, and the purchase money can then be paid. If there are graves or coffins on the land rented, their removal must be a matter of separate agreement, it being contrary to the custom of the Chinese to include them in the agreement of deed of sale.

IV.

Registration of Land and charges thereon.

All such conveyances or leases of land, so purchased as aforesaid, shall within one month from the time of the completion of the sale be registered in the office of the Consular Representative of the purchaser; and all charges by way of mortgage, whether of a legal or equitable character, shall also be registered in the like manner, and within one month of their execution.

V.

Transfer of Lots, when to be registered.

All transfers of land shall be made at the Consulate where the deeds are registered, and also be registered at that of the vendee or assignee, and notice of the same shall be lodged by the Consul with the Municipal Council.

VI.

Land surrendered to public use.

It is understood and agreed that land heretofore surrendered by the various Foreign renters to public use, such as roads and the beach grounds of the rivers within the aforesaid limits, shall remain henceforth dedicated to the same uses; and as new lots are acquired,

such parts thereof as are beach ground shall be held under and subject to similar uses; and due provision shall be made for the extension of the lines of roads at present laid down as means of communication in the Settlement. To this end the Council appointed by the Land Renters and others entitled to vote on the terms and in the manner hereinafter mentioned within the boundaries referred to, will at the beginning of each year examine the map, and determine what new lines of road are necessary; and all land subsequently rented shall only be rented on the terms of the renter surrendering to the public use the beach ground aforesaid, if any, and the land required for such roads; and in no case shall land so surrendered, or which shall now be dedicated to the use of the public, be resumed, except with the consent of the proper majority of Land Renters and others who may be entitled to vote as aforesaid in the public meeting assembled, nor shall any act of ownership be exercised over the same by the renters thereof, notwithstanding any payment by them to the Chinese Government of any ground rent. Provided always, that no act of appropriation or dedication for public uses of the said beach ground, or of ground for roads, other than those already defined, shall, contrary to the will of the renters thereof, in any case, be sanctioned or held lawful under these Regulations. On the admission by vote of public meeting of any tracts of land into the limits of the Municipal authority, the Municipal Council shall give notice of all roads and public properties which they intend to set aside in the general interest; and should any citizen or subject of a treaty power, who may previously have acquired land within such tracts, object to any part of the reservation thus notified, he must, within fourteen days after the issue of the notice, warn his own Consul or the Municipal Council of his objection, in order that steps may be taken to adjust the claim. Provided always, that in the event of a failure to effect such adjustment on terms which may appear reasonable to the Consul, the Council shall have the option of declining to accept jurisdiction over the proposed annexation, which consequently cannot take place. It shall also be lawful for the Land Renters, and others who may be entitled to vote as hereinafter mentioned, in public meeting assembled, to purchase land leading or being out of the Settlement, or to accept land from foreign or native owners upon terms to be mutually agreed upon between the Council and such foreign or native owners, for the purpose of converting the same into roads or public gardens and places of recreation and amusement, and it shall be lawful for the Council from time to time to apply such portion of the funds raised under Article IX of these Regulations, for the purchase, creation and maintenance of such roads, gardens, etc., as may be necessary and expedient. Provided always that such roads and gardens shall be dedicated to the public use, and for the health, amusement and recreation of all persons residing within the Settlement.

VI*A*.

Land for Public Roads

It being expedient that the Ratepayers should have fuller power than they at present possess for acquiring land for new roads, extension and widening of existing roads, extension of lands already occupied by public works and for purposes of sanitation, it is hereby agreed that they shall have the following powers in addition to, and not in substitution for, those possessed by them under Regulation VI and the powers shall be exercised in the manner following:—

In case the land required for such public purposes shall have been acquired by foreign renters before the publication of notice that the plan referred to in that Regulation is open to inspection or shall remain in the hands of the native owners the proprietors shall for three months after the publication of such notice have the right to protest in writing and, in person or by proxy, to appear and to bring evidence before the Municipal Council to show cause why such proposed roads extension and widening of roads or extension of the public works or establishment of sanitary buildings or works should not be made or undertaken, and the Council shall hear and decide the matter.

After the said period of three months from such publication and in case such protest be over-ruled and in case such foreign renters or native owners as the case may be are unwilling to surrender to such public uses the land so required, then the Municipal Council may after the expiry of four months and within one year from the publication of notice of such plan apply to the Land Commissioners, to be appointed as hereinafter mentioned, and the said Land Commissioners shall after hearing the parties, and calling for evidence determine the compensation (if any) to be paid or given for the land so required

and for the buildings (if any) thereon and in respect of any tenancy of the said land and buildings respectively, taking into account the increase or decrease in value of the remainder of the property, and surrender of the land (notwithstanding the restrictive words contained in Regulation VI) on the terms of the award and finding of the Land Commissioners, shall in case of need, be enforced by the Court or Courts having jurisdiction over the owners and occupiers of the land.

The Land Commissioners shall be three in number and shall be appointed: one by the Council not later than the 15th January in each year; and one by the registered owners of land in the Settlement who pay taxes of Tls. 10 per annum or upwards, and who shall vote by ballot at the Council Office on the same days as those appointed for the election of Members of Council. Any two land owners qualified to vote being entitled to nominate candidates for the position by sending the names to the Council one week before the election takes place, and the Council shall cause the names of all such nominees to be exhibited in the Office on the day of the poll. If only one name be suggested then that person shall be the Commissioner without a poll. The third Commissioner shall be elected by resolution of a Meeting of Ratepayers. Any two Ratepayers qualified to vote being entitled to nominate candidates for the position by sending in the names to the Council one week before any Meeting of Ratepayers; and the Council shall cause the names of all such candidates to be published with the notices of motions for the Meeting. Should no name be duly sent in any qualified candidate may be proposed, seconded and elected at the Meeting.

All three Commissioners shall go into office on the day after the Annual Meeting of Ratepayers and go out of office on the day after the next Annual Meeting, except as to matters then pending before them which they shall have power to complete.

No one who is a salaried official of the Council shall be eligible as a Commissioner.

Vacancies occurring during the year shall be filled by appointment or election by the party who appointed the Commissioner whose place shall have become vacant—a Special Meeting of Ratepayers being called if necessary.

The Commissioners shall make their award within a month from the time they are applied to or within such time as they or a majority of them may extend it to.

The expenses of the Land Commissioners shall be defrayed out of the Public Funds, the fees of the Commissioners being either regulated by the Municipal Council in accordance with the time engaged on the duties, or fixed beforehand.

VI*B*.

Railways.

In the event of the Imperial Railway Administration or any other duly authorised person or corporation desiring to acquire land by compulsory purchase in the Settlement for the purpose of constructing a railway the said Administration, person or corporation shall deliver to the Municipal Council a plan of the line shewing the land required and shewing the manner in which Public Roads are to be dealt with, and whether they are to be crossed by bridges or on the level, and giving such other information as will enable the Council to see how public rights will be affected, and if the Municipal Council signify their approval of the scheme the said Administration, person or corporation shall be entitled to acquire the land in the same manner and subject to the same conditions as those under which the Municipal Council acquire land for public purposes. Provided that the compensation awarded shall be the fair market value of the property acquired to be ascertained by the Land Commissioners with an addition of twenty-five per cent. for compulsory sale and such further sums as the Court may determine to be the amount of damage (if any) caused to the remainder of the property by severance or otherwise and the amount of the damage (if any) sustained by the owner or occupier for loss of business, expenses of removal or other like causes.

VI*C*.

Construction of New Roads.

When the Council shall have acquired any land for the purpose of making new roads (which expression shall include extensions of any existing roads) and shall consider it expedient in the public interest to make up any new road under this regulation over such land they shall before proceeding to do so insert at least once in a daily newspaper published in Shanghai in the English language a notice of their intention so to do and give a similar

notice to the foreign renters (if any) of the land fronting, joining, or abutting on such proposed new road. And shall forthwith cause to be prepared plans and sections of such new road and a detailed estimate of the cost of levelling, paving, metalling, sewering, culverting and completing such new road and such plans, sections, and estimates shall be deposited for public inspection in the office of the Surveyor of the Council. And the foreign renters (if any) of the lands immediately fronting, joining, or abutting on such new road shall for the period of three calendar months after the giving of such notice have the right to protest in writing and in person or by proxy to appear and bring evidence before the Council to show cause why such proposed new road should not be made and the Council shall hear and decide such matter.

After the said period of three calendar months shall have elapsed and in case such protest (if any) shall have been over-ruled, the Council may after four and within twelve calendar months from the giving of such notice as aforesaid proceed to level, pave, metal, sewer, culvert, and complete such new road and not more than two-thirds of the total cost and expenses properly incurred by them in so doing shall be paid by those persons who shall at the time of the giving of such notice be and those who shall afterwards become foreign renters of land immediately fronting, joining, or abutting on such new road—but so that the aggregate number of such foreign renters on either side of such new road respectively shall not pay more than one-third of such total cost and expenses in such proportion as the Council may determine. Provided that any such foreign renter dissatisfied (as regards the amount payable by him) with the apportionment as settled by the Council shall during a period of three calendar months from the date of the first publication of such apportionment, have a right of appeal therefrom to the Land Commissioners who shall be entitled to take into consideration the degree of benefit accruing by reason of such new road to and the depth of frontage of the land in respect of which such appeal is made as compared with adjoining lands and also the irregular or peculiar shape of such land and all other circumstances of the case and shall determine such appeal and (as regards the appellant and the lands in respect of which the appeal is made) affirm or reduce the apportionment settled by the Council as they shall consider just.

When the Council have incurred expenses for the repayment whereof or any part whereof any foreign renter is made liable under this regulation in respect of any premises, such expenses may be recovered from any person who is the foreign renter of such premises for the time being, and until recovery of such expenses, the same shall be a charge on such premises, and in all cases where it may be necessary to recover such share of such costs and expenses from any foreign renter, the certificate of the Council for the time being, or if the matter is referred to the Land Commissioners for the time being the certificate of such Land Commissioners shall be conclusive evidence as to the amount payable by such foreign renter.

VII.

Boundary Stones to be placed.

When land is rented, stones having the number of the lot distinctly cut thereon, in English and Chinese, must be placed to define the boundaries thereof, under the supervision of the Consul applying for the land, and of the Chinese local authorities. A time will be named for the boundary stones to be fixed, in the presence of an officer deputed by the Consul, of the Tepaou of the district, and of the Chinese proprietors and the renter, in such manner that they may not interfere with the lines of road, or the boundaries; or in any other way give cause for litigation and dispute hereafter.

VIII.

Chinese Government Land Tax, when payable.

The annual rent on all lands leased by foreigners reserved to the Chinese Government, shall be payable in advance on the 15th day of the 12th moon of each year. And all rent in arrear and unpaid on that day shall be recoverable in a summary manner, on the complaint of the Intendant of Circuit in the Court of the Consular representative of the defaulting renter.

IX.

Roads and Jetties, Assessment on Land and Houses, Rates, Dues and Taxes.

It being expedient and necessary for the better order and good government of the Settlement that some provision should be made for the appointment of an executive Committee or Council, and for the construction of public works, and keeping the same in repair; and for cleaning, lighting, watering, and draining the Settlement generally; establishing

a watch or Police force therein; purchasing and renting lands, houses and buildings for Municipal purposes; paying the persons necessarily employed in any Municipal office or capacity, and for raising money when necessary by way of loan or otherwise for any of the purposes aforesaid, the Foreign Treaty Consuls, or a majority of them, shall during the month of January or February in each year, and so early in the same as possible, fix the day for the election of the Executive Committee or Council, in manner hereinafter provided, giving fourteen days' notice of the same, and shall also during the said months give notice of a public meeting to he held within twenty-one days of such notice, to devise ways and means of raising the requisite funds for these purposes; and it shall be competent to such meeting duly assembled, or a majority thereof, including proxies for absent owners of land, to impose and levy rates and issue licenses for the purposes mentioned in the Bye-laws, and to declare an assessment in the form of a rate to be made on the said land or buildings; provided always that the proportion between the tax on land, and on houses or buildings, shall not exceed one-twentieth of one per cent. on the gross value of land to one per cent. on the annual rental of houses; and it shall also be competent to the said meeting, or a majority thereof as aforesaid, to impose other rates and taxes in the form of dues on all goods passed through the Chinese Custom-house by any person or persons resident within the said limits, or landed, shipped, or transhipped at any place within the said limits; provided the said rates or taxes levied in the form of dues shall in no case exceed the amount of one-tenth of one per cent. on the value of the goods so passed, landed, shipped or transhipped, and in such other forms as may appear requisite and necessary for the purposes aforesaid.

Consuls to fix days for election of Council.

Calling Meeting of Ratepayers.

X

And whereas it is expedient that the said Land Renters, and others entitled to vote, on the terms hereinafter mentioned, in public meeting duly assembled, under and in accordance with the provisions of the preceding article, should appoint in the mode hereinafter provided an Executive Committee or Council, to consist of not more than nine nor less than five persons, for the purpose of levying the rates, dues and taxes hereinbefore mentioned, and applying the funds realized from the same for the purposes aforesaid, and for carrying out the Regulations now made. Be it further ordered that such Committee, when appointed, shall have full power and authority to levy and apply such rates, dues and taxes for the purposes aforesaid, and shall have power and authority to sue for all arrears of such rates, dues and taxes, and recover the same from all defaulters in the Courts under whose jurisdiction such defaulters may be, and shall also have power to enter and distrain on lands and tenements, and to seize and sell goods in respect of which rates, dues and taxes are in arrear or unpaid.

Land Renters and others to appoint Committee or Council.

XI.

When in pursuance of these Regulations the above-mentioned Committee or Council shall have been duly elected, all the power, authority and control conferred by the Bye-laws now sanctioned and annexed to these Regulations, and all the rights and property which by such Bye-laws are declared to belong to any Committee or Council elected as aforesaid, shall vest in and absolutely belong to such Committee or Council, and to their successors in office, and such successors as are duly elected; and such Committee shall have power and authority from time to time to make other Bye-laws for the better enabling them to carry out the object of these Regulations, and to repeal, alter, or amend any such Bye-laws, provided such other Bye-laws be not repugnant to the provisions of these Regulations, and be duly confirmed and published; and provided also that no Bye-laws made by the Committee under the authority of these Regulations, except such as relate solely to their Council or their officers or servants, shall come into operation until passed and approved by the Consuls and Ministers of Foreign Powers having treaties, or a majority of them, and the Ratepayers in Special Meeting assembled; of which meeting, and the object of it, ten days' notice shall be given.

Committee or Council have power to make Bye-laws.

XII.

And whereas it is also expedient that due provision should be made for the auditing of the accounts of the said Committee, and for the obtaining the approval and sanction of them by the Ratepayers in public meeting duly assembled. Be it ordered that the result of the said audit shall be made known, and the said sanction and approval shall be made at the Annual Public Meeting convened by the Consuls as hereinbefore mentioned.

Auditing Accounts.

XIII.

Suing Defaulters.

And it is further ordered that it shall be lawful for the said Committee, or their Secretary, to sue all defaulters in the payment of all assessments, rates, taxes, and dues whatsoever, levied under these Regulations, and of all fines and penalties leviable under the Bye-laws annexed to them, in the Consular or the Courts under whose jurisdiction such defaulters may be, and to obtain payment of the same by such means as shall be authorized by the Courts in which such defaulters are sued. Provided that in case the Committee or Council shall be unable to discover the owner of goods in respect of which assessments, rates, dues or taxes are in arrear or unpaid, or whose said owner shall be beyond the jurisdiction of the Consular or judicial authorities, or where any one or more of the said defaulters or owners, shippers or consignees of goods refusing to pay, have no Consular representatives at Shanghai, the said Committee shall, with the consent of the Local Authorities, be at liberty to detain and sell such portion of the goods, or use such other means as, with the consent of the Local Authorities, may be necessary to obtain such payment of such assessments, rates, taxes, dues, fines and penalties or in respect of land or house assessment, to distrain on the land or houses to such extent as may be required to satisfy such assessment or dues.

XIV.

Recovery of penalties under Bye-laws.

Be it also further ordered that any penalty or forfeiture or fees on licenses provided for in the Bye-laws framed under the authority of these Regulations, and imposed in pursuance of such Bye-laws, may be recovered by summary proceedings before the proper Consular or other authority, and it shall be lawful for such authority, upon conviction, to adjudge the offender to pay the penalty or incur the forfeiture as well as the costs attending the conviction, as such authority may think fit. All fines and penalties levied under these Regulations and the Bye-laws framed and to be framed under them, shall be carried to the credit of the Committee in diminution of the general expenditure authorized by the provisions of these Regulations.

XV.

Consuls may at any time call Meeting of Land Renters and others.

Be it further ordered that it shall be competent for the Foreign Consuls, collectively or singly, when it may appear to them needful, or for the electors, provided not less than twenty-five agree in writing so to do, to call a public meeting at any time, giving ten days' notice of the same, setting forth the business upon which it is convened, for the consideration of any matter or thing connected with the Municipality. And all Resolutions passed by a majority at any such public meeting, including proxies for absent owners of land, on all such matters as aforesaid, shall be valid and binding upon the whole of the said electors, if not less than one-third of the electors are present or represented. At such meeting the Senior Consul present shall take the chair, and in the absence of a Consul, then such elector as the majority of voters present may nominate. In all cases in which electors in public meeting assembled, as herein provided, decide upon any matter of a Municipal nature, not already enumerated, and affecting the general interests, such decision shall first be reported by the Chairman to the Consuls, for their concurrence and approval, and unless such approval be given, such Resolution shall not be valid and binding. Provided always that a term of ten days shall elapse between the date of the Resolution, and the signification of approval by the Consuls, during which time any person considering himself prejudiced in property or interests by the Resolution, may represent his case to the Consuls for their consideration. After the expiration of the term of two months the Consular approval, if signified, shall be considered binding.

XVI.

Cemeteries for Foreigners, Chinese Graves.

Within the said limits, lands may be set apart for Foreign Cemeteries. In no case shall the graves of Chinese on land rented by foreigners be removed, without the express sanction of the families to whom they belong, who also, so long as they remain unmoved, must be allowed every facility to visit and sweep them at the established period, but no coffins of Chinese must hereafter be placed within the said limits, or be left above ground.

XVII.

Hereafter, should information of a breach of these Regulations be lodged with any Foreign Consul, or should the local authorities address him thereon, he may in every case within his jurisdiction summon or cause to be summoned the offender before him and, if convicted, punish him or cause him to be punished summarily, either by a fine not exceeding three hundred dollars, or by imprisonment not exceeding six months, or in such other manner as may seem just. Should any Foreigner, who has no Consular authority at Shanghai, commit a breach of the said Regulations, then and in such case the Chinese chief authority may be appealed to by the Council, through one or more of the Foreign Consuls, to uphold the Regulations in their integrity, and punish the party so infringing them.

Breach of Regulations.

XVIII.

It shall be competent to any two persons, being Foreigners, entitled to vote, to nominate any duly qualified person for election as a Member of the Council, and all such nominations shall be sent in, in writing, with the signature of the proposer and seconder, as also the written assent to serve of the candidates proposed, at least seven days before the day appointed for the election, to the Secretary or other officer appointed by the existing Council to receive such nomination.

Nomination and voting for Council.

On the day after the expiration of the time allowed for sending in such nominations, as aforesaid, the existing Council shall cause a list of the Ratepayers proposed for election to be advertised in the public journals, and shall likewise cause such list to be exhibited thenceforward, until the day of election, in the Council Room and other public places.

On the day appointed for the election, should the number of Ratepayers proposed for election as Councillors exceed nine, two officers appointed by the existing Council for the purpose shall attend at the place appointed for the election, to receive the votes of the Ratepayers. These officers shall be provided with a list of all the Ratepayers duly qualified to vote, and shall give to each such Ratepayer as may be present and may require it, a voting card or paper containing a list of the Ratepayers proposed for election. The voter shall then mark on such voting lists the names of any number of persons, not exceeding nine, for whom he intends to vote, and shall deposit the list signed by himself with his own name so marked, in a closed box provided for the purpose of receiving such list.

The poll shall remain open for two consecutive days, from 10 A.M. to 3 P.M., at which hour on the second day the poll shall be closed. Immediately upon the close of the poll two scrutineers appointed by the Council shall without delay proceed to open the box or boxes, examine the voting lists, and declare the names of the nine Ratepayers who have the greatest number of votes, and who shall thereupon be considered duly elected as the Council for the ensuing Municipal year.

Should the number of names proposed for election be exactly nine, or less than nine and more than four, it shall not be necessary to have a poll; but, on the day after the expiration of the time appointed for sending in nominations, the existing Council shall advertise and make known the names of the nine or lesser number of Ratepayers proposed, and they shall be considered to be duly elected as the Council for the ensuing Municipal year.

Should the number of names proposed for election be less than five, then on the day after the expiration of the time appointed for sending in nominations, the existing Council shall advertise and make known the names of the Ratepayers, to be held on the day appointed for the election, at which meeting the Ratepayers present shall proceed to elect, either by ballot or otherwise, as they may then decide, as many more Ratepayers as may be requisite to make the number before proposed up to five at the least, and such five or more Ratepayers shall be considered duly elected as the Council for the ensuing Municipal year.

XIX.

Every foreigner, either individually or as a member of a firm, residing in the Settlement, having paid all taxes due, and being an owner of land of not less than five hundred taels in value, whose annual payment of assessment on land or houses or both, exclusive of all payments in respect of licenses, shall amount to the sum of ten taels and upwards, or who shall be a householder paying on an assessed rental of not less than five

Election of Council and qualifications of voters at Public Meetings.

hundred taels per annum and upwards, shall be entitled to vote in the election of the said Members of the Council and at the public meetings. Provided always that the proxies of Ratepayers only who are absent from the Consular District of Shanghai, or are prevented by illness from attending shall be admitted to vote at such meetings. And no one shall be qualified to be a Member of the said Council unless he shall pay an annual assessment, exclusive of licenses, of fifty taels, or shall be a householder paying on an assessed rental of one thousand two hundred taels per annum. Provided always that this clause shall not entitle any firm to more than one vote.

A list of persons duly qualified to vote according to the Regulations to which these Bye-laws are appended shall be kept at the office of the Council, and such list shall be revised and corrected by the Secretary of the Council on the first day of December in each year, or so soon after as may be convenient, and published for the information of the public in such manner as the Council for the time being shall think proper.

XX.

Vacancies.

In case of a vacancy or vacancies occurring during their tenure of office, the existing Council shall have the power to fill up such vacancy or vacancies by the vote of the majority of the Council, providing such vacancies do not exceed three in number.

Should the vacancies exceed three, an election of the whole number of new Members who have not been originally elected shall be called in the manner previously provided for by Article XVIII.

XXI.

Tenure of Office.

The Council shall enter upon their office as soon as the accounts of the retiring Committee shall have been audited and passed at the Annual Meeting mentioned in Articles IX and XII, and shall remain in office until their own accounts have been duly audited and accepted, and their successors assume direction. At their first meeting the new Council shall elect a Chairman and Vice-Chairman, who shall hold office for one year. In their temporary absence, the members present at any meeting of the Council shall elect their Chairman for such meeting.

XXII.

Questions and Quorum.

On all questions in which the members of the Council present are equally divided in opinion, the Chairman shall have a second or casting vote. Three members of the Council shall constitute a quorum for the despatch of business.

XXIII.

Committees.

The Council may from time to time appoint out of their own body such and so many Committees, consisting of such number of persons as they shall think fit, for all or any of the purposes wherein they are empowered to act, which in the discretion of the Council would be better regulated and managed by means of such Committees; and may fix the quorum of such Committees.

XXIV.

Officers.

The Council may from time to time appoint such officers and servants as they think necessary for carrying out these Regulations, and fix the salaries, wages and allowances of such officers and servants, and may pay the same out of the Municipal Funds and make Rules and Regulations for the government of such officers and servants, and may discontinue or remove any of them from time to time as they shall think fit. Provided always, that no officers shall be appointed for any longer period than three years, unless the said appointment, together with the salary appertaining thereto, be sanctioned by a public meeting of the electors duly convened.

XXV.

The Council shall administer the Municipal Funds for the public use and benefit, at their discretion, with due regard to the Budget passed, provided they do not exceed the sum voted at the Annual Meeting, or any Special Meeting called to vote expenses, and a statement shall be drawn up by them at the end of each year for which the Council has been elected, shewing the nature and amount of the receipts and disbursements of the Municipal Funds for that year, and the said statement shall be published for general information, at least ten days previous to the Annual Meeting hereinbefore mentioned. Funds.

XXVI.

No matter or thing done, or contract entered into, by the Council, nor any matter or thing done by any member thereof, or by the Secretary, Surveyor, Superintendent of Police, or other officer or person whomsoever, acting under the direction of the Council, shall, if the matter or thing were done, or the contract entered into *bonâ fide* for the purpose of executing these Regulations, subject them, or any of them, personally to any action, liability, claim or demand whatsoever; and any expense properly and with due authority incurred by the Council, Members, Secretary, Surveyor, Superintendent of Police, or other officer or person acting as last aforesaid, shall be borne and repaid out of the rates levied under the authority of these Regulations. Persons acting in execution of these Regulations not to be personally liable.

XXVII

And be it further ordered that the executive Committee or Council may sue and be sued in the name of their Secretary for the time being or in their corporate capacity or character as "Council for the Foreign Community of Shanghai," and such Committee, Council or Secretary shall have all the rights and privileges which private complainants have, to recover and enforce judgments obtained by them, and shall also incur the obligations which private defendants have in proceedings at law or suits in equity commenced against them, provided that the individual members of the Council or their Secretary shall not be personally responsible, but only the property of the Council, and all proceedings against the said Council or their Secretary shall be commenced and prosecuted before a "Court of Foreign Consuls," which shall be established at the beginning of each year by the whole body of Treaty Consuls. Council how to be sued.

XXVIII.

Hereafter should any corrections be requisite in these Regulations, or should it be necessary to determine on further rules, or should doubts arise as to the construction of, or powers conferred thereby, the same must be consulted upon and settled by the Foreign Consuls and Local Chinese Authorities, subject to confirmation by the Foreign Representatives and Supreme Chinese Government at Peking. Amendment of Regulations hereafter.

XXIX.

That the words "Renters of Land and Ratepayers," wherever they occur in the foregoing Regulations shall, where not otherwise indicated by the connection in which they occur, be taken to mean Electors entitled to vote according to the terms of Art. XIX. Land Renters and Ratepayers to mean "Electors."

XXX.

The Council may from time to time make Rules with respect to the structure of walls, foundations, roofs and chimneys of new buildings for securing stability and the prevention of fires, and for purposes of health, with respect to the sufficiency of the space about buildings to secure a free circulation of air, and with respect to the ventilation of buildings, with respect to the drainage of buildings, to waterclosets, earthclosets, privies, ashpits and cesspools in connection with buildings, and to the temporary or permanent closing of buildings or parts of buildings unfit for human habitation, and to prohibition of their use for habitation. And they may further provide for the observance of such Rules by enacting therein provisions as to notices, as to the deposit of plans and sections by persons intending to construct buildings, and as to inspection by the Council; and the Council may remove, alter or pull down any work begun or done in contravention of such Rules or of any Bye-law of the Council. Provided always that no such Rules shall come into operation until they have been submitted to the Land Commissioners for their opinion, though they shall not be subject to their veto, and until six months after publication. Buildings.

BYE-LAWS

ANNEXED TO THE LAND REGULATIONS FOR THE FOREIGN SETTLEMENT OF SHANGHAI, NORTH OF THE YANG-KING-PANG.

I.

The entire control and management of all public sewers and drains within the limits of these Regulations, and all sewers and drains in and under the streets, with all the works and materials thereunto belonging, whether made at the time these Regulations become valid or at any time thereafter, and whether made at the cost of the Council or otherwise, shall vest in and belong to the Council.

Control and management of sewers and drains.

II.

The Council shall from time to time cause to be made under the streets such main and other sewers as shall be necessary for the effectual draining of the town or district within such limits, and also all such reservoirs, sluices, engines, and other works as shall be necessary for cleaning such sewers, and if needful they may carry such sewers through and across all or any of the streets, doing as little damage as may be, and making compensation, to be determined by arbitration, or recoverable in the manner provided by these Regulations, for any damage done; and if for completing any of the aforesaid works it be found necessary to carry them into or through any inclosed or other lands, the Council may, after reasonable notice, carry the same into or through such lands accordingly, making compensation as aforesaid to the owners and occupiers thereof, and they may also cause such sewers to communicate with and empty themselves into the river, or they may cause the refuse from such sewers to be conveyed by a proper channel to the most convenient site for collection and sale for agricultural or other purposes, as may be deemed most expedient, but so that the same shall in no case become a nuisance.

Power to make sewers and drains.

III.

The Council may from time to time as they see fit, enlarge, alter, arch over and otherwise improve all or any of the sewers vested in them; and if any of such sewers at any time appear to them to have become useless, the Council, if they think fit to do so, may demolish and discontinue such sewers, provided that it be so done as not to create a nuisance.

Power to enlarge and alter sewers and drains.

IV.

Every person, not being employed for that purpose by the Council, who shall make any drain into any of the sewers or drains so vested in the Council, shall forfeit to the Council a sum not exceeding one hundred dollars; and the Council may cause such branch drain to be re-made, as they think fit, and all the expenses incurred thereby shall be paid by the person making such branch drain, and shall be recoverable by the Council as damages.

Penalty for making any drain flow into a public sewer.

V.

No sewer or drain shall be made, or any building be erected over any sewer belonging to the Council without the consent of the Council, first obtained in writing; and if after the passing of these Regulations any sewer or drain be made, or any building be erected contrary to the provisions herein contained, the Council may demolish the same, and the expenses incurred thereby shall be paid by the person erecting such building, and shall be recoverable as damages.

No person to build over any public sewer.

VI.

All sewers and drains within the limits of these Regulations, whether public or private, shall be provided by the Council, or other persons to whom they severally belong, with proper traps or other coverings or means of ventilation, so as to prevent stench.

Sewers and drains to be provided with traps.

VII.

Expense of maintaining and cleansing sewers and drains.

The expense of maintaining and cleansing all sewers, not hereinbefore provided for, shall be defrayed out of the rates and taxes to be levied under Article IX of these Regulations.

VIII.

Drainage.

No new building shall be erected nor shall any old building be rebuilt until arrangements shall have been made and approved whereby the land forming or to form the site thereof shall be raised to such a height having regard to the centre of the nearest public road as the Municipal Council may require and all alleyways leading to or adjoining such buildings shall be raised and drained by the person building to the satisfaction of the Municipal Council, and whoever shall commence to erect any new building or to rebuild any old building and who shall fail to comply with the provisions of this Bye-law shall be liable for every such offence to a fine not exceeding two hundred and fifty dollars, and it shall be lawful for the Municipal Council to stop any such building or rebuilding until the provisions of this Bye-law have been complied with.

No new building shall be erected nor shall any old building be rebuilt without such drain or drains constructed of such dimensions and materials and at such level and with such fall as may appear to the Municipal Council to be necessary and sufficient for the proper and effectual drainage of such building and its appurtenances, and if a public sewer or a sewer which the Municipal Council are entitled to use be within one hundred feet of any part of the site of such building the drain or drains so to be constructed shall lead to and communicate with such sewer in such manner as the Municipal Council may direct, or if no such sewer be within that distance then the last-mentioned drain or drains may at the option of the person building communicate with and be emptied into the nearest of such sewers or into such covered cesspool or other place as the Municipal Council may direct and whoever shall erect any new building or rebuild any old building or construct any drain contrary to this Bye-law shall be liable for every such offence to a fine not exceeding two hundred and fifty dollars, and if at any time the Municipal Council shall discover that any building whether built before or after the passing of this Bye-law is without such a drain or drains as is or are sufficient for the proper and effectual drainage of the same and its appurtenances and if a sewer of the Municipal Council or a sewer which they are entitled to use be within one hundred feet of any part of such building they may cause notice in writing to be given to the owner or occupier of such building requiring him within such reasonable time as shall be specified therein to construct and lay down in connection with such building one or more drain or drains communicating with such sewer of such materials and dimensions at such level and with such falls as shall appear to be necessary and if such notice be not complied with the Municipal Council may if they think fit do the works mentioned or referred to therein and the expenses incurred by them in so doing if not forthwith paid by the owner or occupier shall be defrayed by the Municipal Council and such expenses shall be recoverable from the owner of the building as damages.

Fourteen clear days before it is intended to commence the erection of any new building or the rebuilding of any old building a block plan of the land shewing the buildings to be erected thereon shall be submitted to the Municipal Council for their approval. On such plan there shall be clearly marked :—

(*a*)—The intended height of the land compared with the centre of the nearest public road.

(*b*)—The position and dimensions of all drains and sewers already constructed or intended to be constructed in connection with such buildings.

(*c*)—The position and dimensions of all intended fire-walls.

(*d*)—The height above the roadway and the width of all intended projections into or over any public road.

Within fourteen days after the said plan shall have been submitted to the Municipal Council the latter shall signify to the person submitting such plan their approval or disapproval with reasons expressed generally for any disapproval of the same and no building operations shall be commenced until the Municipal Council have signified their approval of the said plan, it being understood that in the event of the Council failing to express either approval or disapproval with reasons as above within the above named period all parties shall be at liberty to proceed as if no such approval were required.

VIII*A*.

When a notice plan or description of any work is required by any Rule made by the Council to be laid before the Council, the Council shall, within fourteen days after the same has been delivered or sent to their Surveyor, signify in writing their approval or disapproval with reasons expressed generally for any disapproval of the intended work to the person proposing to execute the same. Buildings.

Where the Council incur expenses in or about the removal of any work executed contrary to any Rule, the Council may recover the amount of such expenses either from the person executing the works removed or from the person causing the works to be executed at their discretion, in the same manner as they may recover penalties under the existing Bye-laws.

For the purposes of Regulation XXX the re-erecting of any building pulled down below the first floor, or of any frame building of which only the frame work is left down to the first floor, or the conversion into a dwelling-house of any building not originally constructed for human habitation, or the conversion into more than one dwelling-house of a building originally constructed as one dwelling-house only, or the increase in height of the walls of a building, shall be considered the erection of a new building.

The Council may in making any Rule under Regulation XXX prescribe the fine with which the contravention thereof shall be punishable, but so that such fine shall not exceed for any one offence the sum of twenty-five dollars or in the case of a continuing offence the sum of ten dollars for every day during which such offence is continued.

The Council may also fix the fees to be charged to the persons who submit plans and specifications under the provisions of the Rules.

IX.

The Council, and none other, shall be Surveyors of all highways within the aforesaid limits, and within those limits shall have all such powers and authorities, and be subject to all such liabilities, as any Surveyors of highways are usually invested with. Council to be Surveyors of highways.

X.

The management of all the public streets, and the laying out and repairing thereof on passing of these Regulations, or which thereafter may become public highways, and the pavements and other materials, as well in the foot-ways as carriage-ways of such public streets, and all buildings, materials, implements, and other things provided for the purposes of the said highways, shall belong to the Council. Management of streets and the repairs thereof to vest in Council.

XI.

The Council may stop any street, and prevent all persons from passing along and using the same for a reasonable time, during the construction, alteration, repair or demolition of any sewer or drain in or under such street; so long as they do not interfere with the ingress or egress of persons on foot to or from their dwellings or tenements. Council may stop up any street pending construction of a sewer.

XII.

Every person who wilfully displaces, takes up, or makes any alteration in the pavement, flags, or other materials of any street under the management of the Council, without their consent in writing, or without other lawful authority, shall be liable to a penalty or fine not exceeding twenty-five dollars, and also a further sum not exceeding one dollar for every square foot of the pavement, flags, or other materials of the street so displaced, taken up, or altered. Penalty on making unauthorized alteration in streets.

XIII.

For the purposes of these Regulations, if the Council deem it necessary to raise, sink or otherwise alter the situation of any waterpipe or gaspipe laid in any of the streets, they may from time to time, by notice in writing, require the person or persons to whom any such pipes or works belong, to cause forthwith, as soon as conveniently may be, any such Council may alter situation of gas or water pipes.

pipes or works to be raised, sunk or otherwise altered in position, in such manner as the Council direct; provided that such alteration be not such as permanently to injure such works, or to prevent the water or gas from flowing as freely and conveniently as before; and the expenses attending such raising, sinking, or altering, and compensation for every damage done thereby, shall be paid by the Council out of the rates and taxes levied under these Regulations.

If the person or persons to whom any such pipes or works belong do not proceed forthwith, or as soon as conveniently may be after the receipt of such notice, to cause the same to be raised, sunk or altered, in such manner as the Council require, the Council may themselves—but then at the costs and charges of the person or persons to whom the pipes or works belong, such costs and charges to be recoverable in the same way as the penalties enacted under these Bye-laws—cause such pipes or works to be raised, sunk or altered, as they think fit; provided that such works be not permanently injured thereby, or the water or gas prevented from flowing as freely and conveniently as before.

XIV.

Water-spouts to be affixed to houses or buildings.

The occupier of every house or building in, adjoining or near to any street, shall within fourteen days next after service of an order of the Council for that purpose, put up and keep in good condition a shoot or trough of the whole length of such house or building, and shall connect the same either with a similar shoot on the adjoining house, or with a pipe or trunk to be fixed to the front or side of such building from the roof to the ground to carry the water from the roof thereof in such manner that the water from such house or any portico or projection thereform, shall not fall upon the persons passing along the street, or flow over the foot-path, and in default of compliance with any such order within the period aforesaid, such occupier shall be liable to a penalty or fine not exceeding ten dollars for every day that he shall so make default.

XV.

Penalty for not lighting deposits of building materials or excavations.

When any building materials or other things are laid, or any hole made in any of the streets, whether the same be done by order of the Council or not, the person or persons causing such materials or other things to be so laid, or such hole to be made, shall at his own expense cause a sufficient light to be fixed in a proper place upon or near the same, and continue such light every night from sun-setting to sun-rising, while such materials or hole remain; and such person shall at his own expense cause such materials or other things and such hole to be sufficiently fenced and inclosed until such materials or other things are removed, or the hole filled up or otherwise made secure; and every such person who fails so to light, fence or inclose such materials or other things or such hole shall for every such offence be liable to a penalty or fine not exceeding twenty-five dollars, and a further penalty or fine not exceeding ten dollars for every day, while such default is continued.

XVI.

Penalty for continuing deposits of building materials or excavations an unreasonable time.

In no case shall any such building materials or other things or such hole be allowed to remain for an unnecessary time, under a penalty or fine not exceeding twenty-five dollars, to be paid for every such offence by the person who causes such materials or other things to be laid, or such hole to be made, and a further penalty or fine not exceeding ten dollars for every day during which such offence is continued after the conviction of such offence, and in any such case the proof that the time has not exceeded the necessary time shall be upon the person so causing such materials or other things to be laid, or causing such hole to be made.

XVII.

Dangerous places to be repaired or inclosed.

If any building, or hole, or other place near any street be, for want of sufficient repair, protection or inclosure, dangerous to the passengers along such street, the Council shall cause the same to be repaired, protected, or inclosed, so as to prevent danger therefrom, and the expenses of such repair, protection or inclosure shall be repaid to the Council by the owner of the premises so repaired, protected or inclosed, and shall be recoverable from him as damages.

XVIII.

The Council shall cause all the streets, together with the foot pavements, from time to time to be properly swept and cleansed, and all dust and filth of every sort found thereon to be collected and removed, and shall cause all the dust, ashes, and rubbish to be carried away from the houses and tenements of the inhabitants of the town and district within such limits, at convenient hours and times, and shall cause the privies and cesspools within the said town or district to be from time to time emptied and cleansed in a sufficient and proper manner.

Cleansing streets.

XIX.

The Council may compound, for such time as they think fit, with any person liable to sweep or clean any footway under the provision of these Regulations, for sweeping and cleaning the same in the manner directed by these Regulations.

Council may compound for sweeping footways.

XX.

If any building or wall be deemed by the Surveyor of the Council to be in a ruinous state, and dangerous to passengers or to the occupiers of the neighbourhood, such Surveyor shall immediately make complaint thereof to the Consul of the nation of the person or persons to whom the building belongs, and it shall be lawful for such Consul to order the owner, or in his default the occupier (if any), of such building, wall, or other thing, to take down, rebuild, repair, or otherwise secure to the satisfaction of such Surveyor, within a time to be fixed by such Consul, and in case the same be not taken down, repaired, rebuilt, or otherwise secured within the time so limited, or if no owner or occupier can be found on whom to serve such order, the Council shall with all convenient speed cause all or so much of such building, wall or other thing, as shall be in a ruinous condition and dangerous as aforesaid, to be taken down, repaired, rebuilt, or otherwise secured, in such manner as shall be requisite, and all the expenses of putting up every such fence, and of taking down, repairing, rebuilding, or securing such building, wall, or other thing shall be paid by the owner or owners thereof.

Ruinous buildings.

XXI.

If such owner or owners can be found within the said limits, and if on demand of the expenses aforesaid, he neglect or refuse to pay the same, then such expenses may be levied by distress, and the Consul, on the application of the Council, may issue his warrant accordingly.

Expenses of removal of ruinous buildings.

XXII.

If such owner cannot be found within such limits, or sufficient distress of his goods and chattels within such limits cannot be made, the Council after giving twenty-eight days' notice of their intention to do so, by posting a printed or written notice in a conspicuous place on such building or on the land whereon such building stood, and by giving, notice in the local newspapers under the head of "Municipal Notification," may take such building or land, sell the same by public auction, and from and out of the proceeds of such sale may reimburse themselves for the outlay incurred, or the Council may sell the materials thereof, or so much of the same as shall be pulled down, and apply the proceeds of such sale in payment of the expenses incurred in respect of such house or building: and the Council shall restore any overplus arising from such sale to the owner of such house or building, on demand; nevertheless, the Council, although they sell such materials for the purpose aforesaid shall have the same remedies for compelling the payment of so much of the said expense as may remain due after the application of the proceeds of such sale as are hereinbefore given to them, for compelling the payment of the whole of the said expenses.

When owners of ruinous buildings cannot be found.

XXIII.

The Council may give notice to the occupier of any house or building to remove or alter any porch, verandah, shed, projecting window, step, cellar, cellar-door, or window, sign, sign-post, sign-iron, show-board, window-shutter, wall, gate, or fence, or any other obstruction or projection erected or placed against or in front of any house or building within such

Projections of houses to be removed on notice.

limits, and which is an obstruction to the safe and convenient passage along any street; and such occupier shall, within fourteen days after the service of such notice upon him, remove such obstruction or alter the same in such manner as shall have been directed by the Council, and in default thereof shall be liable to a penalty or fine not exceeding ten dollars, and the Council in such case may remove such obstruction or projection, and the expense of such removal shall be paid by the occupier so making default, and shall be recoverable as damages. Provided always, that in the case in which such obstructions or projections were made or put up by the owner, the occupier shall be entitled to deduct the expense of removing the same from the rent payable by him to the owner of the house or building.

XXIV.

Obstruction of streets.

Every person who shall obstruct the public roads or foot-paths, with any kind of goods or building materials, shall be liable to a penalty or fine not exceeding ten dollars for every twenty-four hours of continued obstruction, and after the first twenty-four hours notice shall be given by the Council to the owner of the same, or the person using, employing or having control over the same, or in the absence of any such person, or inability on the part of the Council to discover such owners and persons, then it shall be lawful for the Council to remove and retain the same until the expense of such removal shall have been repaid, and the Council may recover the expense of such removal as damages; and the Council may after the lapse of a reasonable time sell the same, holding the balance (if any), after payment of penalties, expenses, and costs, to the use of the person entitled to the same. And it shall be competent to the Council to charge for hoardings or scaffoldings which it may be found necessary for the safety of the public to place round buildings in course of erection, interfering with the public highway, should the owners or others refuse or neglect to provide the same.

XXV.

Cleansing streets.

All occupiers of land and houses shall cause the foot pavements in front of their houses to be swept and cleansed whenever occasion shall require, after the receipt of notice served upon them, and they shall also cause to be swept and cleansed all gutters, surface drains in the front, side or rear of their premises, and remove all accumulations of soil, ashes, or rubbish; and every such occupier making default herein shall for every offence be liable to a penalty or fine not exceeding five dollars, and for the purpose aforesaid when any house shall be let in apartments the person letting the same shall be deemed the occupier.

XXVI.

Conveyance of offensive matter.

The Council may, from time to time, fix the hours within which only it shall be lawful to empty privies or remove offensive matter within such limits, and when the Council have fixed such hours, and given public notice thereof, every person who within such limits empties or begins to empty any privy, or removes along any thoroughfare within such limits any offensive matter, at any time, except within the hours so fixed, and also every person who at any time, whether such hours have been fixed by the Council or not, use for any such purpose any utensil or pail or any cart or carriage not having a covering proper for preventing the escape of the contents of such cart, or of the stench thereof, or who wilfully slops or spills any such offensive matter in the removal thereof, or who does not carefully sweep and clean every place in which any such offensive matter has been placed, or unavoidably slopped or spilled, shall be liable to a penalty or fine not exceeding ten dollars, and in default of the apprehension of the actual offender the driver or person having the care of the cart or carriage employed for any such purpose shall be deemed to be the offender.

XXVII.

Stagnant pools

No person shall suffer any offensive waste or stagnant water to remain in any cellar or other place within any house belonging to or occupied by him or within or upon any waste land belonging to or in his occupation within such limits, so as to be a nuisance, and every person who shall suffer any such water to remain for forty-eight hours after receiving notice of not less than forty-eight hours from the Council to remove the same, and every person who allows the contents of any privy or cesspool to overflow or soak therefrom, to the annoyance

of the occupiers of any adjoining property, or who keeps any pig or pigs within any dwelling-house, within such limits, so as to be a nuisance, shall for every such offence be liable to a penalty or fine not exceeding ten dollars, and to a further penalty or fine not exceeding two dollars, for every day during which such nuisance continues; and the Council may drain and cleanse out any stagnant pools, ditches, or ponds of water within such limits, being a nuisance, and abate any such nuisance as aforesaid, and for that purpose may enter, by their officers and workmen, into and upon any building or land within such limits at all reasonable times, and do all necessary acts for any of the purposes aforesaid; and the expenses incurred thereby shall be paid by the person committing such offence,—or occupying the building or land whence such annoyance proceeds, and if there be no occupier, by the owner of such building or land,—and shall be recoverable as damages.

XXVIII.

Accumulation of refuse.

If the dung or soil of any stable, cow-house, or pig-stye, or other collection of refuse matter, elsewhere than in any farm-yard, be at any time allowed to accumulate within such limits for more than seven days, or for more than two days after a quantity exceeding one ton has been collected in any place not allowed by the Council, such dung, soil, or refuse, if not removed within twenty-four hours after notice from any officer of the Council for that purpose, shall become the property of the Council, and they, or any person with whom they have at the time any subsisting contract for the removal of refuse, may sell and dispose of the same, and the money thence arising shall be applied towards the purposes of the Council, or they may recover the expense of such removal from the occupier of the building or land as damages.

XXIX.

Certificate of the Officer of Health

If at any time the Officer of Health or if for the time being there be no Officer of Health, any two Surgeons or Physicians, or one Surgeon and one Physician residing within such limits, certify under his or their hands to the Council that any accumulation of dung, soil, or filth, or other noxious or offensive matter, within such limits, ought to be removed, as being injurious to the health of the inhabitants, the Secretary of the Council shall forthwith give notice to the owner or reputed owners of such dung, soil, or filth, or to the occupier of the land where the same are, to remove the same within twenty-four hours after such notice; and, in case of failure to comply with such notice, the said dung, soil, or filth, shall thereupon become vested in the Council, and they, or any person with whom they have at that time contracted for the removal of all such refuse, may sell and dispose of the same, and the money thence arising shall be applied towards the purposes of the Council, and they may recover the expense of such removal from such occupier or owner in the same manner as damages.

XXX.

Houses to be white-washed and purified.

If at any time the Officer of Health, or if for the time being there be no Officer of Health, any two Surgeons or Physicians, or one Surgeon and one Physician, residing within such limits, certify under his or their hands to the Council that any house or part of any house or building within such limits is in such a filthy or unwholesome condition that the health of the inmates or of the neighbours is thereby affected or endangered, or that the whitewashing, cleansing or purifying of any house or building, or any part thereof, would tend to prevent or check infectious or contagious disease therein, or that any drain, privy or cesspool is in such a defective state that the health of the neighbours is thereby affected or endangered, the Council shall order the occupier of such house or part thereof, to whitewash, cleanse and purify the same, and the owner of such drain, privy or cesspool to amend the condition thereof, in such manner and within such time as the Council deem reasonable; and if such occupier or owner do not comply with such order he shall be liable to a penalty or fine not exceeding ten dollars for every day's neglect thereof; and in such case the Council may cause such house or any part thereof, to be whitewashed, cleansed and purified, or the condition of such drain, privy or cesspool to be amended, and may recover the expense thereof from such occupier or owner in the same manner as damages.

XXXI.

Council may order nuisances to be abated.

If any candle-house, melting-house, melting-place or soap-house, or any slaughter-house, or any building or place for boiling offal or blood, or for boiling or crushing bones, or any pig-stye, necessary house, dunghill, manure heap, or any manufactory, building, or place of business within such limits be at any time certified to the Council by the Inspector of Nuisances, or Officer of Health, or if for the time being there be no Inspector of Nuisances or Officer of Health, by any two Surgeons, or Physicians, or one Surgeon and one Physician, to be a nuisance or injurious to the health of the inhabitants, the Council shall direct complaint to be made before the Consul of the nation of the person by or on whose behalf the work complained of is carried on, and such Consul shall enquire into such complaint, and may, by an order in writing under his hand, order such person to discontinue or remedy the nuisance within such time as to him shall appear expedient. Provided always, that if it appear to such Consul that in carrying on any business complained of, the best means then known to be available for mitigating the nuisance, or the injurious effects of such business, have not been adopted, he may suspend his final determination, upon condition that the person so complained against shall undertake to adopt within a reasonable time such means as the said Consul shall judge to be practicable, and order to be carried into effect for mitigating or preventing the injurious effects of such business.

XXXII.

Obstruction of scavengers.

Every occupier of any building or land, within such limits, and every other person who refuses to permit the scavengers employed by the Council to remove such dirt, ashes, or rubbish as by these Bye-laws they are authorized to do, or who obstructs the said scavengers in the performance of their duty, shall, for every such offence be liable to a penalty or fine not exceeding twenty-five dollars.

XXXIII.

Dangerous buildings.

No straw shed, bamboo houses, or buildings of like inflammable material, shall be erected within such limits, nor shall contraband goods or merchandise likely to endanger life or cause injury to individuals, such as gunpowder, saltpetre, sulphur, large quantity of spirits in bulk, petroleum, naphtha, and other explosive gases or liquids, stand on the premises of any individual under a penalty or fine, recoverable from the offender, not exceeding two hundred and fifty dollars for the first offence, and not exceeding five hundred dollars, with confiscation of the goods themselves to the use of the Council, for each succeeding offence. On articles of this nature being brought within such limits, immediate notice must be given by the importer, consignee or owner thereof, to the Secretary of the Council, whose duty it will be to assign the locality or place within which such goods must be safely stored, and every refusal to obey, or disobedience of the order of the Secretary in this behalf shall be visited upon the offender with a penalty or fine not exceeding two hundred and fifty dollars and a penalty or fine not exceeding one hundred dollars for every twenty-four hours of continued disobedience, and such penalty, together with the preceding penalty, and all other fines and penalties declared by these Bye-laws, shall be recoverable in a summary manner before the Consul or Court having jurisdiction over the offender or defaulter.

XXXIV.

Licenses.

No person shall open or keep a fair market house or place of public entertainment native club music hall theatre circus billiard bowling or dancing saloon brothel or pawnshop dairy laundry or bakery shop store stall or place for the sale or manufacture of firearms wines spirits beer beverages intoxicating or other drugs ice lottery tickets or chances in lotteries clothing butchers' meat poultry game fish fruit vegetables or foodstuffs slaughter house livery stable or pen for cattle pigs sheep or goats or sell or vend any firearms wines spirits beer beverages intoxicating or other drugs ice lottery tickets or chances in lotteries butchers' meat poultry game fish fruit vegetables or foodstuffs or keep for private use or ply let or use for hire any boat horse pony mule or donkey or vehicle or keep any dog within such limits without a licence first obtained from the Council and in the case of foreigners countersigned by the Consul of the nationality to which such person belongs. In respect of such licences the

Council may impose such conditions and exact such security as the nature of the particular case may require and charge such fees in respect thereof as may be authorized at the Annual General Meeting of Ratepayers. And any person offending against or infringing the provisions of this Byelaw shall be liable for every offence to a fine not exceeding one hundred dollars and a further fine for every twenty-four hours' continuance of such offending or infringing not exceeding twenty-five dollars.

XXXV.

All persons firing guns or pistols, causelessly creating a noise or disturbance, and all persons guilty of furious or improper riding or driving, or the leading of horses up and down any thoroughfare for exercise, or who shall commit any act which may legitimately come within the meaning of the term nuisance, shall be liable to a penalty or fine not exceeding ten dollars. Disturbances in streets.

XXXVI.

All persons driving carriages or carts of any description, between one hour after sunset and one hour before sunrise, and not affixing lighted lamps to their vehicles shall be liable to a penalty or fine not exceeding five dollars for each omission. Lamps.

XXXVII.

No person within such limits, except Consular Officers and the Officers of the Council duly authorized, and Military and Naval Officers, Volunteers or Soldiers, or Soldiers of any Government Force in uniform or on duty, shall under any pretence carry offensive or defensive arms, such as guns, pistols, swords, daggers, loaded sticks, slung shots, knives, or any weapon of like character, under a penalty or fine not exceeding ten dollars, or one week's imprisonment, with or without hard labour. Provided that nothing in this Bye-law be construed to extend to the carrying of fowling-pieces for the purpose of shooting game. Carrying arms.

XXXVIII.

It shall be lawful for any officer or agent of the Council, and all persons called by him to his assistance, to seize and detain any person who shall have committed any offence against the provisions of these Bye-laws, and whose name and residence shall be unknown to such officer or agent, and convey him, with all convenient despatch, before his proper Consul without any warrant or other authority than these Bye-laws. Transient offenders.

XXXIX.

If any such nuisance, or the cause of any such injurious effects as aforesaid, be not discontinued or remedied within such time as shall be ordered by the said Consul, the person by or on whose behalf the business causing such nuisance is carried on, shall be liable to a penalty or fine not exceeding twenty-five dollars for every day during which such nuisance shall be continued or unremedied after the expiration of such time as aforesaid. Penalty for disobedience of orders of Consuls.

XL.

Nothing in these Bye-laws contained shall be construed to render lawful any act or omission on the part of any person, which is or would be deemed to be a nuisance at common law, from prosecution or action in respect thereof, according to the forms of proceeding at common law, nor from the consequences upon being convicted thereof. Bye-laws.

XLI.

Penalties to be summarily recovered.

Every penalty or forfeiture imposed by these Bye-laws made in pursuance thereof, the recovery of which is not otherwise provided for, may be recovered by summary proceedings before the proper Consular representative, and it shall be lawful for such Consular representative, upon conviction, to adjudge the offender to pay the penalty or forfeiture incurred, as well as such costs attending the conviction, as such Consular representative shall think fit.

XLII.

Publication of Bye-Laws.

These Bye-laws shall be printed, and the Secretary of the Council shall deliver a printed copy thereof, to every Ratepayer applying for the same, without charge; and a copy thereof shall be hung up in the front, or in some conspicuous part of the principal office of the Council.

Shanghai Municipal Council

LAND

ASSESSMENT SCHEDULES

MADE IN PURSUANCE OF RESOLUTION XII PASSED AT THE ANNUAL MEETING OF RATEPAYERS, OF MARCH 21, 1911.

1911

MEMORANDUM.

The mow is taken at 7,260 square feet.

An asterisk (*) against a Consular lot shows that a portion only of the lot is included in the Cadastral Lot.

The Chinese names being difficult to find in an alphabetical list have, to facilitate reference, been placed all together at the end of each district, the names being given both in English and Chinese.

The total area and assessment of land comprised in these schedules, including exempted properties, are as follows :—

District.	Area. Mow.	Assessment. Taels.
Central	2,220.533	66,159,600
Northern	2,163.216	23,851,427
Eastern	6,650.265	25,064,227
Western	6,059.894	26,475,692
	17,093.908	141,550,946

RIVERINE FRONTAGE LOTS.

Alternative values, as under, have been placed on Riverine Frontage Lots in the Eastern District, Section A, in accordance with the following correspondence with Messrs. Algar and Peebles :—

Shanghai, August 1, 1911.

Dear Sir,—A point has arisen in connexion with the re-assessment of the Eastern District in regard to water frontage and to shengko rights upon which we wish to have definite instruction from the Municipal Council.

It is no doubt within the knowledge of the Council that while certain lots have been shengkoed, filled and bunded out to the Conservancy Normal Line other lots although shengkoed are not yet filled and in a large number of cases there is no evidence to shew that shengko rights have been exercised.

In valuing the river frontage it is necessary to consider these conditions and to arrive at a fair assessment it is necessary for us to know what area the Council propose to take as a basis for taxation and at what time taxation on the shengko land will commence, that is to say, will the land become liable for taxation :—

(1) When foreign title deeds are issued;

(2) When the land is filled and bunded;

or (3) When there is actual beneficial occupation.

In conclusion we wish to give it as our opinion that to considerably increase the assessment and to charge full taxes on the reclaimed land may tend to prevent owners spending capital on such re-claimation works. We would suggest that some remission of taxation should be allowed on the shengko area until the land has become productive or is capable of profitable development.

We are, dear Sir,

Yours faithfully,

PHILIP PEEBLES,
A. E. ALGAR.

W. E. Leveson, Esq.,
Secretary, Municipal Council.

Council Room,
Shanghai, August 24, 1911.

GENTLEMEN,—In reply to your letter of August 1, I am directed to state that the Council, after full consideration, desires that you will value the properties fronting on the Whangpoo River, taking into account the whole area at present covered by consular title deeds whether raised or otherwise.

The former practice, to which the Council desires to adhere, has been to give full weight to the purposes for which land could be used, the public having a right to the advantage of full taxation of land considering its capabilities, and the right to shengko being in itself a latent value.

The Council will, however, further be obliged if, in respect to lots not at present shengkoed and filled to the Conservancy Normal Line, you will put alternative value for the Council's guidance in re-assessment hereafter if and when these works are carried out.

I am, Gentlemen,

Your obedient servant,

W. E. LEVESON,
Secretary.

Messrs. A. E. ALGAR and P. PEEBLES.

Cad. No. of Lot.	*Value per Mow Tls.*	*Cad. No. of Lot.*	*Value per Mow Tls.*
2357	15,000	2470	5,500
2370	7,000	2480	5,000
2372	7,000	2490	4,500
2377	7,000	2500	4,500
2382	7,000	2510	4,500
2385	7,000	2530	4,000
2435	5,500	2540	3,200
2460	5,000	2545	3,200
2465	5,500		

The reason for not placing alternative values on Riverine Frontage Lots in Section B is contained in the following letter :—

Shanghai, October 10, 1911.

DEAR SIR,—In further reference to your letter of August 24 dealing with lots with river frontage in the Eastern District and requesting that we should place alternative values on such lots. We beg to inform you that we have carried out this request in so far as Section A is concerned. With regard to Section B it is our opinion that the latent rights to Shengko are not of sufficient value to warrant the expenditure entailed by Shengkoing, filling and bunding. And further it is our opinion that until at least the next quinquennial assessment, a deep water frontage in this section will be of no commercial value.

Yours faithfully,

A. E. ALGAR,
PHILIP PEEBLES.

W. E. LEVESON, Esq.,
Secretary, Municipal Council.

INDEX TO CONSULAR LOTS.

British Consulate Lot No.	Page in Schedule.	British Consulate Lot No.	Page in Schedule.	British Consulate Lot No.	Page in Schedule.	British Consulate Lot No.	Page in Schedule	British Consulate Lot No.	Page in Schedule.
1	18	85	21	199	58	317	30	472	97
2	26	86	3	201	21	318	24	473	12
3	29	89	24	201A	21	321	31	474	12
5	26	91	30	201B	30	322	159	479	17
5B	9	92	11	202	7	322A	134	480	12
5C	19	96	9	205	22	323	26	485	139
6	4	97	19	207	12	324	5	486	81
6A	4	98	29	207A	5	326	2	487	11
7	23	99	21	210	5	327	26	487A	9
8	8	101	31	211	13	327C	26	491	92
11	16	102	19	212	90	328	10	499	61
11A	16	103	16	213	27	329	78	499A	52
11B	15	107	25	217	9	332	10	499C	52
15	9	108	5	220	17	334	25	501	7
17	17	110	25	221	63 & 64	336	22	502	152
19C	24	111	25	222	64	337	19	503	138
20	17	114	15	226	28	338	7	504	96
20B	19	115	15	227A	28	339	7	505	7
21C	14 & 30	116	15	227B	28	340	26	507	17
21E	5	117	23	227C	21	343	179	508	111
22B	11	117C	3	227G	17	347	10	511	17
22D	27	119	12	228	12	348	21	512	3
25A	25	120	24	230	13	350	2	513	16
26	28	121	26	231	22	358	159	514	159
26A	28	122	1	232	4	361	178	514A	159
28	8	127	1	232B	27	361A	178	514B	159
28A	2	128	4	233	14	362	47	515	6
29	4	130	15	234	29	364	47	516	12
31	4	131	1	235	13	367	138	518	19
32A	13	133	6	236	4	371	111	521	26
33	16	135	28	237	27	373	60	522	14
34	26	136	20	238	7	378	106	525	60
35	30	137	6	239	21	379	58	529	20
36	17	139	16	241	19	380A	46	530	58
37	29	140	13	244	9	382	159	538	46
38	29	143	19	244A	14	384	178	539	159
38A	29	148	27 & 28	245	18	385	179	543	20
Late 39	4	150	30	245A	18	387	53	544	159
39A	2	151CC	16	247	90	388	20	546	12
40	3	151U	23	248	19	390	7	552	11
41	29	151V	18	252	11	394	13	553	11
43	3	151WW	29	255	10	399	31	555	4
50	21	152	28	259	27	404	31	557	139
52	16	152A	21	262	11	405	13	560	56
57	23	152S	21	266	90	409	8	562	46
58	14	153	21	268	4	410	6	564	56
58A	11	155	21	269	8	411	25	565	42
59	21	156	25	270	11	412	17	567	50
60C	19	158	174	271	32	414	31	567A	47
61	23	159	26	272	25	416	12	569	13
61B	10	159B	20	273	30	421	25	570	128
62A	10	160	14	274	9	422B	142	571A	18
63	5	164B	32	275	27	425	139	574	2
65	9	165	2	278	7	426	4	576	20
66	13	166	11	279	27	426A	6	576A	3
66A	19	167	11	281	60	426B	6	577	9
73	26	168	89	284	2	Late 427	113	578	29
74	23	172	24	286	90	430	6	579	21
75	26	173	9	290	5	433	64	581	4
76	4	175	27	293A	52	438	52	583	17
77	3	179	25	294	60	439	42	585	17
78	24	182B	21	296	10	440	50	586	42
80A	12	186	9	297	48	442	134	586A	55
80BA	6	187	29	298	7	445	26	590	23
80BC	21	188	25	300	7	447	31	591	12
80D	23	189	2	301	7	448	176	604	159
80F	23	190	25	302	27	449	159	605	2
Late 80G	18	191	31	305	1	462	146	607	81
80 i	13	192	27	310	20	463	173	610	110
81	9	193	25	312	52	465	116	614	152
82	9	197	9	313	10	469	18	617	22
84	18	198A	9	315	16	470	94	618	140

INDEX TO CONSULAR LOTS.

British Consulate Lot No.	Page in Schedule.	British Consulate Lot No.	Page in Schedule.	British Consulate Lot No.	Page in Schedule.	British Consulate Lot No.	Page in Schedule.	British Consulate Lot No.	Page in Schedule.
619	168	854	2	968	30	1077	15	1208	137
620	142	856	184	970	94	1078	11	1209	137
625	139	858	151	972	156	1079	24	1210	137
627	152	860	21	973	103	1080	151	1211	137
634	181	861	13	974	77	1084	52	1215	175
636	152	862	173	975	19	1087	4	1217	27
636A	119	864	14	976	178	1093	4	1219	134
636C	119	865	28	977	28	1094	18	1221	48
642	178	868	88	979	76	1097	151	1223	180
661	12	872	55	981	22	1099	55	1225	31
666	178	873	27	982	8	1100	46	1226	30
669	163	874	3	984	64	1101	8	1227	24
670	163	875	18	985	26	1104	5	1228	10
672	8	877	138	988	15	1105	13	1229	26
676	29	882	5	991	6	1107	160	1230	155
677	18	883	170	992	143	1109	49	1231	180
682	139	888	12	993	3	1110	137	1232	104
683	26	889	12	995	160	1113	50	1233	41
684	49	890	47	996	16	1115	23	1235	182
686	49	891	6	998	31	1117	13	1238	10
688	49	898	12	999	127	1119	2	1240	131
689	53	899	116	1000	65	1121	108	1241	131
692	48	900	6	1001	27	1123	104	1242	13
693	65	901	13	1002	27	1126	160	1244	5
694	65	902	6	1003	47	1127	173	1245	14
695	65	903	117	1004	7	1128	10	1246	18
696	58	904	17	1005	86	1129	18	1248	93
697	40	905	6	1006	20	1130	63	1250	115
701	16	906	63	1007	30	1133	20	1251	137
703	12	908	30	1008	15	1134	9	1255	7
704	21	910	11	1009	2	1137	14	1256	22
707	5	911	97	1010	15	1138	58	1257	16
715	179	913	6	1011	22	1139	52	1258	22
721	12	914	15	1012	11	1143	58 & 59	1259	23
728	176	915	8	1015	50	1146	64	1260	56
730	31	916	1	1016	141	1147	18	1261	31
731	11	917	21	1020	167	1148	21	1265	111
734	29	920	9	1021	6	1149	111	1266	40
736	176	922	110	1022	21	1150	15	1267	18
744	108	923	179	1024	12	1154	179	1269	2
750	97	924	85	1025	154 & 155	1155	126	1270	30
754B	15	925	184	1026	155	1156	151	1271	14
757	128	926	6	1027	154 & 155	1157	56	1272	20
758	16	928	14	1029	26	1159	82	1274	11
759	16	930	57	1030	6	1160	59	1275	6
760	116	931	5	1031	12	1164	18	1276	51
763	5	932	8	1032	16	1165	18	1277	31
764	151	934	8	1033	19	1166	18	1278	53
768	2	935	20	1035	159	1167	97	1279	11
769	61	936	20	1038	23	1169	161	1288	17
775	9	937	10	1041	50	1170	148	1289	44
776	10	939	1	1042	60	1172	27	1290	9
781	48	944	58	1043	58 & 59	1174	6	1291	160
793	26	945	58	1045	4	1176	24	1292	152
795	10	946	58 & 59	1049	136	1177	7	1293	16
798	18	948	16	1050	175	1178	28	1294	23
799	15	949	1	1051	16	1179	28	1296	3
805	60	950	30	1052	17	1180	2	1298	100
806	110	951	17	1053	17	1181	28	1299	25
807	100	952	17	1054	19	1182	15	1300	12
808	100	953	3	1056	19	1189	154 & 155	1301	12
815	29	954	173	1058	89	1190	167	1302	19
816	30	955	173	1059	89	1191	27	1303	9
820	19	957	148	1060	143	1192	101	1305	24
839	20	958	12	1061	176	1193	104	1306	31
843	23	960	6	1063	137	1194	104	1307	1
844	52	961	11	1064	155	1196	64	1311	156
845	138	962	20	1068	176	1198	62	1312	20
849	169	963	20	1070	50	1199	31	1313	25
850	156	964	7	1071	180	1200	52	1315	59
851	148	966	15	1072	23	1202	171	1316	50
852	59	967	26	1073	65	1207	137	1320	29

INDEX TO CONSULAR LOTS.

British Consulate Lot No.	Page in Schedule.	British Consulate Lot No.	Page in Schedule.	British Consulate Lot No.	Page in Schedule.	British Consulate Lot No.	Page in Schedule.	British Consulate Lot No.	Page in Schedule.
1321	23	1412	154 & 155	1525	46	1625	123	1722	24
1322	26	1413	160	1526	56	1626	123	1723	58
1324	115	1414	148	1527	46	1627	123	1724	131
1325	29	1418	20	1528	46	1628	123	1725	131
1326	10	1419	22	1529	47	1631	12	1726	13
1327	31	1420	7	1530	47	1632	12	1728	46
1328	31	1421	7	1531	154 & 155	1634	17	1729	7
1329	100	1422	134	1534	50	1635	104	1730	7
1331	50	1423	133	1536	163	1636	85	1731	22
1332	31	1427	181	1537	8	1637	95	1732	11
1333	152	1428	172	1538	8	1638	95	1733	18
1334	91	1430	29	1539	24	1639	95	1735	4
1337	11	1434	147	1540	23	1640	95	1736	158
1338	59	1435	58 & 59	1541	41	1641	95	1737	116
1339	26	1436	20	1542	164	1643	92	1738	95
1341	3	1440	143	1543	164	1644	30	1739	57
1342	21	1441	172	1544	164	1645	46	1740	52
1343	26	1442	42	1545	162	1647	8	1741	4
1344	24	1444	137	1548	29	1649	177	1742	158
1346	17	1445	53	1550	16	1651	44	1744	36
1347	53	1446	18	1551	60	1652	17	1747	67
1349	119	1447	162	1553	66	1653	64	1748	4
1350	64	1451	171	1555	106	1654	151	1750	30
1351	101	1453	58	1557	40	1655	1	1751	119
1352	3	1455	22	1560	45	1656	46	1752	163
1353	3	1456	3	1561	44	1658	9	1753	18
1354	22	1461	181	1562	94	1659	17	1754	173
1355	22	1464	84	1563	100	1660	143	1755	66
1356	63	1468	42	1564	5	1663	184	1756	29
1357	169	1469	52	1565	35	1664	17	1757	67
1358	60	1470	160	1567	17	1665	10	1758	19
1359	28	1471	156	1568	24	1666	30	1759	20
1360	24	1472	29	1570	119	1667	25	1760	41
1361	46	1473	179	1572	21	1670	5	1761	4
1362	21	1475	59	1573	9	Late 1671	32	1762	4
1363	26	1476	92	1575	14	1672	167	1766	29
1364	19	1477	88	1576	104	1673	126	1767	52
1365	29	1478	62	1577	27	1674	92	1768	62
1367	160	1479	62	1581	180	1675	162	1769	63
1368	183	1480	13	1582	36	1677	176	1770	61 & 62
1369	162 & 163	1481	10	1583	116	1678	11	1771	61 & 62
1370	59	1483	20	1584	1	1679	11	1772	62
1372	152	1484	147	1585	43	1680	58	1773	63
1373	158	1485	171	1587	77	1681	106 & 107	1774	40
1375	15	1486	171	1588	50	1682	106	1775	25
1376	58	1488	31	1592	24	1683	58	1776	136
1377	59	1491	62 & 63	1593	6	1685	161	1777	60
1381	8	1492	63	1594	66	1687	1	1778	22
1382	2	1495	48	1595	93	1688	1	1779	44
1383	15	1497	27	1596	84	1691	175	1781	20
1384	41	1498	4	1597	84	1692	8	1782	164
1385	154	1499	103	1598	92	1693	159	1783	61 & 62
1386	14	1501	101	1599	92	1694	2	1784	62
1387	28	1502	92	1600	106	1695	17	1785	182
1388	19	1503	92	1601	176	1696	22	1786	50
1389	20	1504	77	1602	24	1697	3	1789	170
1390	8	1506	95	1603	173	1700	81	1790	62
1391	8	1507	143	1604	111	1702	13	1792	63
1392	178	1509	44	1605	111	1703	9	1793	63
1393	158	1510	158	1606	131	1706	52	1794	63
1395	19	1511	58 & 59	1609	31	1707	95	1796	59
1396	28	1513	58	1610	20	1708	157	1797	52
1397	29	1514	58 & 59	1611	50	1709	16	1799	156
1399	179	1515	19	1612	18	1710	9	1803	55
1402	25	1517	59	1613	10	1712	169	1804	99
1403	31	1518	60	1616	93	1713	18	1807	57
1404	9	1519	90	1617	82	1715	84	1809	47
1406	25	1520	46	1618	12	1717	134	1810	66
1408	64	1521	46	1621	158	1718	123	1814	42
1409	131	1522	46	1622	158	1719	158	1815	42
1410	131	1523	46	1623	158	Late 1720	67	1817	62
1411	16	1524	46	1624	158	1721	58	1818	61

INDEX TO CONSULAR LOTS.

British Consulate Lot No.	Page in Schedule.	British Consulate Lot No.	Page in Schedule.	British Consulate Lot No.	Page in Schedule.	British Consulate Lot No.	Page in Schedule.	British Consulate Lot No.	Page in Schedule.
1819	62	1918	39	2017	39	2128	44	2240	145
1820	44	1919	47	2019	156	2129	55	2241	120
1831	178	1920	42	2020	146	2130	159	2242	127
1832	62	1922	99 & 100	2021	47	2132	111	2247	170
1833	59	1923	170	2022	52	2135	162	2248	170
1835	21	1924	52	2024	136	2136	148	2249	145
1836	46	1925	13	2026	162	2137	148	2250	99
1838	59	1926	136	2027	162	2138	157	2251	50
1839	59	1927	148	2029	162	2140	160	2252	95
1840	59	1932	56	2030	162	2141	110	2253	95
1841	27	1933	159	2031	162	2145	112	2255	86
1842	27	1934	138	2032	162	2146	48	2257	159
1843	62	1935	50	2033	147	2149	109	2260	111
1844	62	1936	40	2034	162	2151	137	2261	102
1845	53	1937	40	2035	158	2152	137	2264	135
1847	94	1939	174	2036	169	2153	145	2265	158
1848	60	1941	171	2037	124	2154	157	2266	131
1849	21	1942	171	2038	147	2159	44	2268	70
1850	1	1944	47	2039	169	2160	138	2269	114
1852	63	1945	58	2040	90	2161	87	2272	99
1853	30	1946	17	2041	152	2163	142	2273	153
1854	41	1947	144	2042	4	2164	123	2275	71
1855	59	1948	116	2043	162	2165	50	2276	173
1856	158	1949	99	2044	146	2166	25	2277	73
1858	22	1953	82	2045	129	2167	44	2278	74
1859	25	1954	104	2046	136	2168	114	2279	22
1860	91	1955	108	2049	120	2169	145	2280	173
1861	70	1956	176	2055	61	2170	111	2283	111
1862	95	1958	56	2056	61	2171	137	2284	102
1863	63	1959	45	2057	61	2172	137	2285	105
1864	159	1961	78	2058	56	2173	127	2286	61
1865	41	1962	86	2059	23	2174	96	2287	72
1866	59	1964	70	2060	23	2176	49	2290	20
1869	58	1965	82	2062	102	2177	49	2291	115
1870	45	1966	92	2064	148	2178	158	2292	85
1874	157	1967	56	2067	8	2179	167	2293	115
1876	147	1968	181	2068	42	2182	143	2294	85
1877	182	1969	57	2070	99	2183	79	2295	115
1878	141	1972	41	2071	134	2185	79	2297	24
1879	182	1973	41	2072	155	2186	72	2298	109
1880	59	1975	17	2074	178	2187	111	2300	78
1881	27	1976	17	2075	13	2188	107	2304	161
1882	27	1977	6	2078	104	2189	82	2305	106
1883	15	1978	181	2079	40	2190	87	2306	92
1884	59	1979	152	2081	43	2191	87	2307	169
1886	156	1980	136	2085	61	2193	49	2309	57
1887	40	1981	159	2086	180	2194	136	2310	51
1888	56	1982	158	2088	40	2195	102	2311	115
1889	185	1983	41	2089	67	2196	97	2315	174
1890	86	1984	179	2090	126	2198	97	2316	131
1891	77	1985	58	2091	117	2199	180	2317	115
1892	162	1986	108	2092	102	2201	62	2318	109 & 110
1893	182	1987	62	2093	102	2202	59	2319	105
1894	124	1989	115	2094	69	2205	36	2320	105
1896	154	1991	58	2095	115	2208	109 & 110	Late 2322	184
1897	154	1993	146	2097	176	2209	96	2323	154
1898	160	1994	36	2098	157	2214	87	2324	75
1899	152	1995	159	2101	40	2215	61	2325	86
1900	41	1997	67	2105	119	2216	96	2329	72
1901	58	1998	25	2106	119	2219	70	2330	99
1902	16	1999	12	2107	56	2220	55	2332	42
1903	104	2001	96	2108	104	2221	170	2333	149
1904	23	2002	65	2110	62	2223	35	2334	72
1906	41	2004	40	2111	62	2224	102	2335	180
1907	147	2005	152	2113	61	2226	102	2337	95
1909	50	2006	102	2118	47	2227	91	2338	120
1910	50	2007	55	2119	96	2229	99	2339	120
1911	99 & 100	2010	159	2122	165	2230	99	2343	183
1913	85	2011	21	2123	71	2231	72	2345	55
1915	182	2014	180	2124	160	2232	76	2346	131
1916	66	2015	176	2125	145	2236	133	2347	131
1917	50	2016	40	2126	90	2237	102	2348	131

INDEX TO CONSULAR LOTS.

British Consulate Lot No.	Page in Schedule.	British Consulate Lot No.	Page in Schedule.	British Consulate Lot No.	Page in Schedule.	British Consulate Lot No.	Page in Schedule.	British Consulate Lot No.	Page in Schedule.
2349	131	2464	156	2601	94	2725	183	2855	98
2350	110	2465	65	2604	122	2726	137	2856	86
2351	108	2466	2	2605	176	2727	154	2857	86
2352	176	2472	137	2606	132	2728	2	2860	139
2353	176	2474	133	2607	132	2729	2	2861	53
2354	184	2475	85	2609	182	2731	94	2862	78
2355	40	2477	36	2610	83	2732	73	2863	45
2357	86	2478	167	2611	83	2733	115	2865	51
2358	136	2479	171	2614	156	2734	93	2867	38
2360	92	2481	138	2616	136	2735	91	2868	15
2362	88	2483	169	2617	136	2736	114	2869	116
2364	42	2488	149	2621	174	2737	165	2870	100
2365	25	2489	166	2623	72	2738	156	2871	145
2367	74	2490	165	2624	132	2739	156	2876	135
2368	143	2491	165	2625	132	2740	165	2879	55
2369	143	2492	163	2626	182	2741	165	2880	85
2370	143	2493	165	2627	124	2742	164	2886	109
2372	155	2496	152	2630	162	2743	164	2887	109
2377	102	2497	171	2638	167	2744	163	2888	73
2378	42	2498	162	2639	174	2747	183	2889	113
2380	177	2501	134	2643	136	2748	154	2890	113
2381	104	2503	184	2645	121	2750	43	2892	69
2382	114	2507	117	2646	56	2751	94	2893	69
2383	75	2508	143	2647	64	2754	42	2894	70
2384	109 & 110	2509	71	2648	180	2755	162	2895	69
2386	169	2511	172	2649	171	2756	133	2896	82
2387	131	2512	71	2652	84	2757	181	2897	47
2389	57	2515	143	2653	162	2760	35	2898	50
2390	160	2516	92	2654	179	2761	131	2899	41
2392	105	2517	15	2655	143	2762	131	2901	114
2393	109	2518	54	2656	101	2765	56	2902	78
2394	109 & 110	2522	172	2657	91	2766	138	2905	182
2398	51	2523	131	2660	93	2767	125	2907	130
2400	111	2524	85	2661	157	2768	163	2914	29
2402	105	2525	85	2662	115	2769	163	2915	76
2404	102	2526	85	2663	115	2772	95	2917	111
2405	102	2527	85	2664	98	2775	61	2918	139
2406	172	2528	98	2665	100	2776	134	2919	139
2408	146	2529	78	2666	165	2778	155	2920	98
2409	133	2530	1	2667	159	2779	155	2921	98
2410	143	2531	22	2669	110	2780	180	2922	98
2413	147	2536	73	2670	163	2781	147	2923	98
2414	131	2539	88	2672	131	2783	158	2925	74
2415	36	2541	158	2673	131	2784	94	2926	74
2416	61	2542	181	2675	66	2792	137	2934	119
2418	65	2543	155	2677	69	2795	96	2937	23
2419	108	2546	92	2678	69	2796	96	2938	23
2420	94	2548	179	2680	138	2801	124	2939	162
2424	104	2550	158	2684	107	2802	71	2940	162
2425	66	2554	55	2686	151	2803	71	2948	138
2427	162	2556	87	2687	151	2806	109	2950	125
2428	116	2557	91	2688	151	2807	155	2951	52
2429	73	2559	180	2689	107	2816	127	2952	25
2430	71	2560	10	2690	108	2818	48 & 49	2954	169
2431	125	2561	131	2694	162	2820	184	2955	48
2433	126	2562	115	2695	162	2821	98	2956	49
2434	139	2563	155	2697	89	2822	172	2957	37
2438	137	2564	155	2707	183	2824	114	2958	37
2439	182	2568	180	2708	48	2825	114	2960	132
2440	72	2572	104	2709	71	2828	38	2961	109 & 110
2442	154	2575	157	2711	44	2829	38	2962	107
2444	86	2576	120	2712	73	2831	66	2963	87
2445	86	2577	157	2713	135	2833	35	2966	48
2446	110	2578	143	2714	95	2834	49	2967	146
2448	81	2579	115	2717	78	2835	45	2970	116
2449	103	2586	152	2718	163	2836	85	2971	72
2451	140	2587	135	2719	45	2838	40	2974	115
2452	98	2588	178	2720	119	2840	132	2975	147
2457	47	2590	10	2721	166	2841	113	2976	162
2458	79	2591	136	2722	165	2845	84	2977	162
2459	95	2592	136	2723	147	2847	43	2978	156
2463	99	2600	147	2724	163	2850	165	2979	156

INDEX TO CONSULAR LOTS.

British Consulate Lot No.	Page in Schedule.	British Consulate Lot No.	Page in Schedule.	British Consulate Lot No.	Page in Schedule.	British Consulate Lot No.	Page in Schedule.	British Consulate Lot No.	Page in Schedule.
2980	156	3115	89	3240	74	3350	94	3462	79
2981	169	3118	127	3241	74	3354	51	3463	65
2982	169	3119	167	3242	97	3355	53	3467	113
2983	154	3122	45	3243	98	3356	65	3468	113
2987	55	3123	37	3244	44	3358	51	3469	155
Late 2988	185	3124	61	3245	49	3359	51	3470	36
2989	98	3131	127	3246	1	3360	51	3472	179
2990	74	3132	30	3247	61	3362	53	3475	126
2991	54	3133	30	3251	179	3363	48	3476	126
2992	170	3136	103	3252	169	3364	48	3477	126
2993	170	3137	90	3254	89	3365	42	3478	169
2994	170	3138	35	3255	92	3366	53	3479	180
2995	170	3139	105	3256	172	3367	48	3480	164
2998	133	3140	105	3261	172	3368	43	3482	1
2999	162	3141	105	3265	183	3369	42	3483	96
3000	169	3142	76	3266	135	3371	3	3490	36
3001	133	3143	26	3269	30	3372	127	3492	126
3004	54	3145	84	3271	185	3375	163	3493	124
3005	1	3147	78	3274	117	3376	116	3494	126
3010	107	3148	42	3276	107	3377	128	3495	125
3011	108	3150	113	3279	157	3378	37	3496	177
3016	154	3151	48	3281	143	3379	120	3497	179
3019	121	3152	160	3282	165	3380	119.	3502	140
3025	6	3157	124	3283	90	3384	165	3512	183
3029	125	3158	79	3284	144	3385	42	3513	183
3030	124	3159	99	3285	168	3387	144	3514	96
3031	55	3160	113	3286	127	3388	144	3515	106
3033	170	3161	10	3287	44	3390	79	3516	71
3034	177	3162	147	3288	85	3391	79	3522	178
3037	134	3163	51	3289	149	3393	2	3523	158
3039	103	3164	169	3291	148	3394	8	3524	164
3041	169	3165	30	3292	170	3396	116	3526	61
3042	160	3170	44	3293	88	3397	81	3529	157
3043	169	3172	120	3294	166	3398	37	3530	128
3044	153	3175	10	3297	137	3399	91	3531	166
3045	153	3176	64	3298	165	3404	46	3532	181
3050	142	3178	167	3299	115	3405	85	3533	114
3051	130	3179	145	3302	74	3406	156	3536	135
3052	182	3180	145	3303	36	3407	50	3537	114
3055	126	3181	151	3305	126	3410	65	3539	157
3056	126	3185	174	3306	135	3411	171	3540	163
3057	42	3186	126	3307	131	3412	144	3542	129
3058	126	3189	128	3308	81	3413	170	3543	129
3059	126	3191	131	3309	119	3414	134	3544	158
3060	126	3193	124	3310	119	3415	134	3545	177
3061	126	3194	165	3311	35	3418	73	3546	177
3062	172	3195	166	3315	40	3426	164	3547	173
3063	112	3199	91	3316	134	3427	69	3548	164
3065	138	3201	124	3317	37	3429	152	3549	114
3066	121	3207	170	3319	86	3431	164	3550	172
3068	134	3212	170	3320	86	3432	174	3551	160
3073	126	3213	69	3324	156	3433	154	3554	150
3074	150	3216	132	3325	37	3434	147	3557	71
3075	131	3217	79	3328	55	3435	161	3558	165
3078	53	3218	120	3329	36	3436	161	3559	173
3081	120	3219	90	3330	125	3437	174	3560	169
3082	127	3220	140	3331	127	3438	174	3561	89
3083	72	3221	138	3332	126	3439	147	3562	96
3084	71	3222	50	3333	127	3440	174	3563	115
3086	92	3224	127	3335	128	3442	122	3564	164
3087	48	3226	41	3336	128	3443	45	3565	164
3090	93	3229	135	3337	151	3445	176	3567	106
3093	134	3230	132	3338	146	3446	149	3570	84
3094	144	3231	112	3339	180	3449	180	3571	176
3095	124	3232	112	3340	95	3450	85	3572	157
3096	91	3233	109	3341	89	3452	45	3576	180
3097	124	3234	112	3342	24	3453	149	3577	150
3101	121	3235	71	3343	70	3457	144	3578	149
3105	144	3236	84	3344	70	3458	123	3579	177
3108	51	3237	81	3345	116	3459	88	3583	128
3109	45	3238	112	3346	169	3460	113	3584	96
3114	139	3239	77	3347	172	3461	85	3585	104

INDEX TO CONSULAR LOTS.

British Consulate Lot No.	Page in Schedule.	British Consulate Lot No.	Page in Schedule.	British Consulate Lot No.	Page in Schedule.	British Consulate Lot No.	Page in Schedule	British Consulate Lot No.	Page in Schedule.
3587	166	3726	123	3839	131	3977	14	4110	38
3588	151	3728	73	3841	86	3978	166	4111	164
3589	38	3729	81	3844	122	3979	164	4112	125
3590	36	3730	65	3847	104	3980	177	4114	177
3591	152	3731	96	3849	166	3981	133	4115	77
3593	124	3732	166	3850	121	3982	120	4120	71
3594	128	3733	141	3851	140	3983	170	4125	114
3596	67	3736	124	3852	94	3984	176	4129	82
3597	175	3737	141	3854	137	3988	136	4131	99
3598	96	3738	90	3857	140	3989	50	4132	77
3599	96	3739	55	3859	142	3990	166	4133	77
3600	176	3740	151	3863	14	3992	136	4134	145
3603	150	3743	41	3864	132	3994	69	4136	116
3604	176	3744	135	3866	93	3995	110	4137	91
3605	170	3745	166	3867	81	3996	127	4138	126
3606	170	3746	115	3868	65	3997	152	4139	84
3607	161	3747	147	3869	83	3998	127	4140	111
3608	181	3748	146	3870	139	3999	127	4143	144
3610	24	3749	79	3871	8	4000	148	4144	84
3611	96	3750	166	3872	128	4002	94	4145	179
3613	96	3751	166	3874	115	4013	44	4147	181
3617	175	3752	128	3875	123	4016	139	4148	173
3619	165	3753	147	3878	183	4018	96	4149	122
3621	148	3754	47	3879	105	4019	43	4150	161
3624	129	3756	174	3880	131	4022	14	4151	73
3625	76	3757	90	3881	1	4023	91	4152	106
3630	55	3758	90	3883	131	4024	93	4158	72
3631	136	3759	90	3892	148	4025	79	4159	72
3634	145	3760	110	3898	76	4028	148	4160	70
3636	150	3765	109	3899	73	4031	92	4161	72
3637	22	3767	182	3901	103	4034	120	4162	73
3639	114	3769	145	3903	160	4037	47	4163	73
3640	45	3771	70	3905	124	4041	47	4164	73
3643	83	3772	146	3906	110	4042	181	4165	73
3644	44	3774	137	3907	119	4043	64	4166	116
3645	41	3775	93	3908	165	4045	37	4168	72
3646	22	3776	60	3910	78	4046	142	4170	127
3649	109 & 110	3777	60	3911	151	4048	72	4171	128
3657	73	3778	60	3912	143	4050	71	4172	173
3658	149	3780	153	3914	121	4051	71	4173	1
3659	150	3782	114	3916	146	4052	176	4174	77
3660	135	3783	73	3917	177	4053	171	4179	156
3664	154	3785	141	3918	93	4054	107	4180	170
3667	127	3786	135	3926	165	4055	181	4181	66
3673	135	3787	127	3927	164	4057	144	4182	73
3676	104	3791	88	3928	172	4058	150	4184	177
3678	137	3793	166	3929	141	4059	111	4186	177
3681	36	3794	150	3931	121	4062	92	4187	54
3684	123	3797	93	3932	102	4063	22	4188	73
3686	157	3798	135	3939	143	4064	145	4193	180
3689	79	3799	73	3940	143	4066	128	4194	56
3690	79	3800	160	3942	174	4072	146	4195	81
3692	167	3803	173	3943	163	4074	113	4197	72
3693	66	3804	38	3945	169	4076	29	4198	148
3694	115	3806	45	3947	65	4077	76	4199	116
3695	137	3808	181	3948	55	4079	177	4200	93
3696	37	3809	146	3950	66	4082	164	4201	126
3697	66	3810	146	3951	66	4085	114	4204	168
3698	36	3811	125	3957	106	4086	61	4205	166
3702	88	3812	83	3958	106	4087	44	4207	155
3703	88	3815	91	3959	157	4090	39	4212	99
3705	157	3821	69	3961	90	4092	175	4215	145
3706	77	3822	107	3962	119	4095	82	4216	146
3707	77	3823	35	3963	76	4097	47	4217	134
3709	124	3824	35	3966	125	4098	149	4218	134
3710	57	3825	120	3967	138	4099	149	4219	168
3714	127	3827	63	3968	100	4100	149 & 150	4220	86
3715	64	3834	65	3969	140	4101	127	4221	120
3716	132	3835	65	3971	177	4102	110	4223	123
3718	156	3836	119	3974	90	4105	48	4225	116
3719	165	3837	78	3975	169	4106	146	4227	73
3720	165	3838	90	3976	8	4107	152	4230	111

INDEX TO CONSULAR LOTS.

British Consulate Lot No.	Page in Schedule.	British Consulate Lot No.	Page in Schedule.	British Consulate Lot No.	Page in Schedule.	British Consulate Lot No.	Page in Schedule.	British Consulate Lot No.	Page in Schedule.
4232	87	4346	174	4479	125	4595	13	4716	106
4236	123	4347	147	4480	153	4596	13	4717	97
4237	123	4348	174	4483	143	4597	13	4718	172
4238	102	4351	96	4486	175	4598	13	4724	76
4239	1	4352	88	4489	14	4599	13	4725	127
4240	149	4354	172	4490	109	4600	4	4726	57
4244	72	4355	88	4492	150	4601	13	4728	124
4245	156	4356	88	4498	76	4602	101	4730	87
4246	125	4357	88	4499	128	4604	88	4731	149
4247	132	4358	183	4501	172	4605	88	4732	149
4248	85	4359	122	4502	130	4606	126	4733	127
4249	141	4360	172	4503	171	4607	132	4735	149
4250	182	4361	182	4504	149	4608	69	4737	89
4251	122	4362	176	4506	133	4610	144	4738	76
4254	66	4367	65	4507	98	4611	144	4739	94
4260	30	4368	71	4508	89	4612	151	4744	156
4263	113	4369	71	4509	84	4613	122	4747	35
4264	114	4370	117	4510	101	4614	151	4749	75
4265	40	4371	142	4511	99	4615	165	4752	37
4267	90	4374	96	4512	175	4618	122	4756	37
4268	90	4375	136	4513	167	4620	153	4758	76
4269	155	4376	179	4514	86	4623	132	4759	76
4270	155	4377	182	4515	128	4624	101	4762	14
4271	147	4378	43	4516	128	4625	161	4764	123
4272	176	4388	125	4517	125	4626	151	4765	122
4273	101	4389	124	4519	82	4631	129	4766	122
4274	37	4390	182	4522	160	4632	39	4767	38
4275	172	4391	36	4523	109	4633	39	4768	149
4276	175	4397	66	4524	124	4634	45	4771	93
4277	140	4400	183	4525	125	4635	90	4773	126
4280	49	4401	173	4529	149	4642	112	4777	88
4281	38	4403	122	4530	1	4644	169	4778	161
4284	176	4404	123	4531	122	4645	149	4779	70
4285	176	4407	43	4533	125	4646	93	4785	157
4286	178	4409	90	4536	113	4647	140	4787	77
4287	56	4411	125	4537	114	4650	90	4790	177
4289	66	4412	177	4538	113	4655	174	4793	88
4290	57	4413	38	4539	110	4656	163	4794	83
4292	150	4414	70	4541	132	4658	182	4795	50
4293	127	4419	101	4542	84	4660	143	4796	2
4294	132	4420	73	4544	5	4661	175	4799	140
4295	146	4421	89	4545	22	4662	175	4800	88
4297	179	4422	73	4546	139	4664	180	4803	174
4299	169	4424	177	4548	180	4667	151	4804	121
4300	36	4425	172	4549	93	4668	37	4806	153
4301	82	4426	172	4550	92	4669	79	4808	153
4304	173	4427	100	4552	144	4670	145	4809	130
4305	182	4428	125	4553	144	4671	145	4810	122
4310	41	4429	71	4554	122	4673	172	4811	148
4312	150	4434	183	4555	127	4674	77	4815	177
4316	45	4435	184	4558	155	4676	132	4816	171
4317	178	4437	144	4559	166	4677	97	4821	51
4318	73	4438	144	4563	168	4678	97	4823	51
4319	141	4440	122	4564	158	4680	179	4826	149
4320	148	4444	55	4566	133	4681	184	4830	144
4321	148	4445	38	4568	147	4682	122	4834	70
4323	180	4451	125	4569	122	4683	129	4835	36
4324	132	4452	133	4570	122	4684	129	4836	170
4325	29	4453	144	4571	122	4685	129	4837	169
4327	47	4455	71	4572	158	4687	158	4841	48
4328	52	4460	145	4573	146	4688	151	4842	49
4329	182	4461	144	4574	91	4691	35	4843	43
4331	107	4462	145	4575	124	4692	64	4844	65
4332	49	4464	74	4576	150	4693	55	4845	35
4333	175	4468	37	4577	171	4697	124	4846	126
4334	175	4469	138	4578	181	4701	61	4847	72
4335	175	4472	150	4582	122	4702	54	4848	140
4337	122	4473	176	4583	122	4703	36	4853	70
4338	177	4474	149	4584	146	4706	123	4856	123
4340	108	4475	150	4586	149	4708	165	4857	123
4341	81	4476	75	4587	89	4709	83	4864	170
4345	144	4478	174	4588	128	4710	93	4866	38

INDEX TO CONSULAR LOTS.

British Consulate Lot No.	Page in Schedule.	British Consulate Lot No.	Page in Schedule.	British Consulate Lot No.	Page in Schedule.	British Consulate Lot No.	Page in Schedule.	British Consulate Lot No.	Page in Schedule.
4867	39	4970	124	5161	130	5352	100	5491	155
4868	57	4974	154	5162	130	5356	114	5493	69
4869	57	4975	154	5164	80	5357	98	5496	185
4870	57	4976	154	5165	171	5358	7	5497	161
4871	38	4984	88	5166	72	5359	77	5499	35
4872	38	4985	154	5174	115	5361	177	5500	108
4873	38	4986	154	5187	117	5364	142	5503	176
4874	45	4987	123	5190	61	5366	135	5504	133
4875	38	4989	81	5191	183	5369	130	5505	133
4876	38	4991	171	5192	7	5371	108	5506	43
4877	39	4992	99	5193	124	5372	111	5507	35
4880	54	4993	146	5195	167	5373	111	5508	126
4883	37	4998	160	5197	171	5374	111	5510	35
4884	37	5000	123	5200	157	5376	130	5512	121
4885	37	5002	101	5208	130	5377	164	5513	176
4886	37	5004	45	5209	171	5381	37	5516	54
4887	37	5005	125	5212	69	5383	182	5517	142
4888	37	5012	159	5213	69	5384	134	5518	124
4889	37	5015	146	5219	2	5385	137	5521	119
4893	87	5016	74	5220	5	5386	163	5522	114
4895	80	5017	88	5231	123	5388	164	5523	25
4896	80	5038	143	5233	86	5389	164	5524	161
4897	80	5046	38	5235	113	5390	164	5526	91
4898	80	5047	111	5236	180	5392	173	5532	84
4899	81	5048	74	5243	181	5393	179	5536	182
4900	80	5049	74	5245	41	5399	153	5537	182
4902	80	5050	74	5246	54	5402	31	5538	179
4903	80	5051	74	5252	173	5403	140	5543	119
4905	80	5052	38	5255	54	5405	40	5546	26
4906	80	5053	65	5256	144	5410	140	5547	148
4907	80	5067	170	5257	145	5413	120	5548	113
4908	80	5068	170	5261	174	5415	141	5549	5
4909	80	5069	150	5265	122	5416	98	5550	28
4910	80	5070	83	5269	180	5417	116	5554	101
4911	183	5071	69	5270	134	5421	24	5555	101
4912	157	5073	107	5271	135	5422	181	5556	101
4914	153	5077	130	5274	142	5423	57	5557	101
4917	84	5078	87	5276	181	5425	138	5558	111
4918	116	5084	152	5277	91	5427	120	5561	93
4919	79	5085	152	5278	14	5432	107	5562	145
4920	92	5087	146	5279	14	5433	133	5563	145
4921	79	5090	148	5284	140	5435	167	5564	145
4922	81	5091	35	5285	122	5436	168	5565	97
4923	79	5093	123	5287	76	5437	94	5567	179
4924	79	5094	94	5294	145	5438	93	5569	40
4925	79	5095	94	5295	76	5439	113	5575	95
4926	87	5096	94	5296	31	5441	84	5576	95
4927	79	5097	40	5298	39	5442	117	5582	130
4928	79	5100	42	5300	136	5446	168	5584	108
4929	117	5101	123	5303	157	5447	181	5588	111
4930	97	5104	171	5304	157	5449	130	5591	91
4932	79	5106	140	5308	171	5450	121	5592	91
4933	79	5110	183	5310	135	5451	121	5593	178
4934	79	5114	119	5311	129	5452	181	5597	113
4935	79	5116	54	5312	129	5459	61	5599	78
4936	80	5118	142	5316	176	5460	167	5603	31
4937	80	5119	71	5321	166	5461	66	5606	169
4938	80	5120	87	5322	166	5463	70	5607	153
4939	80	5121	133	5329	149	5471	157	5608	141
4940	80	5122	101	5331	14	5472	133	5609	130
4941	80	5123	120	5332	14	5473	120	5610	152
4942	80	5132	122	5334	132	5475	141	5611	156
4943	112	5134	72	5335	176	5476	88	5612	153
4944	107	5136	168	5337	112	5478	129	5613	153
4945	72	5137	50	5339	78	5481	152	5614	178
4946	35	5139	41	5340	78	5482	145	5615	137
4953	149	5145	183	5342	128	5483	185	5619	111
4954	114	5150	111	5343	128	5484	181	5620	43
4955	171	5151	111	5346	97	5487	91	5621	182
4956	74	5152	111	5347	148	5488	91	5622	142
4957	74	5153	111	5348	130	5489	173	5623	141
4964	169	5154	111	5349	180	5490	183	5624	141

INDEX TO CONSULAR LOTS.

British Consulate Lot No.	Page in Schedule.	British Consulate Lot No.	Page in Schedule.	British Consulate Lot No.	Page in Schedule.	British Consulate Lot No.	Page in Schedule.	British Consulate Lot No.	Page in Schedule.
5626	177	5776	185	5927	121	6129	129	6338	40
5627	177	5777	129	5930	101	6130	98	6345	138
5628	143	5779	133	5932	65	6135	93	6347	142
5629	125	5781	72	5935	101	6138	138	6353	135
5631	94	5782	52	5943	146	6140	61	6354	141
5632	135	5784	72	5944	173	6141	112	6364	130
5633	181	5785	73	5945	28	6145	142	6373	97
5634	183	5786	121	5946	82	6147	65	6374	97
5650	133	5788	130	5950	26	6148	142	6376	83
5651	135	5789	121	5953	57	6150	94	6380	54
5653	107	5790	153	5954	138	6151	75	6382	84
5655	94	5791	94	5955	143	6156	153	6385	35
5657	20	5794	65	5960	97	6159	39	6388	139
5658	142	5799	74	5962	149 & 150	6160	150	6390	141
5664	37	5800	160	5963	150	6161	105	6392	81
5666	37	5801	146	5967	139	6163	183	6394	43
5669	100	5802	174	5968	139	6165	134	6397	106
5670	176	5808	182	5979	57	6166	80	6398	48
5674	98	5810	125	Late 5981	113	6169	95	6402	120
5677	171	5813	70	5985	54	6170	120	6408	129
5679	149	5814	133	5989	177	6174	101	6411	184
5680	45	5816	133	5990	53	6175	83	6412	184
5682	43	5818	55	5994	69	6176	156	6414	120
5685	182	5819	129	5995	150	6178	130	6415	120
5686	75	5820	14	5996	114	6179	130	6416	94
5691	42	5822	48	6003	173	6181	135	6418	86
5692	161	5824	6	6005	97	6182	121	6427	52
5696	172	5825	147	6007	123	6186	43	6429	114
5697	3	5828	40	6015	70	6193	39	6430	114
5698	107	5829	4	6021	89	6194	141	6436	116
5699	72	5831	69	6023	130	6197	144	6437	120
5700	38	5832	156	6029	133	6199	97	6438	29
5706	153	5838	138	6032	140	6224	77	6441	173
5707	153	5839	35	6033	69	6226	143	6443	121
5709	87	5841	161	6034	101	6228	91	6445	81
5710	115	5842	46	6035	101	6231	153	6446	140
5711	30	5843	49	6037	130	6232	95	6450	60
5712	133	5844	145	6042	82	Late 6236	113	6451	60
5714	74	5845	70	6043	180	6237	138	6452	60
5716	39	5846	166	6047	149	6241	154	6453	60
5719	141	5851	129	6048	145	6242	95	6454	141
5720	134	5852	129	6050	87	6247	161	6456	101
5724	134	5855	105	6051	133	6248	161	6457	104
5731	135	5858	166	6053	115	6251	74	6458	52
5732	128	5861	84	6062	66	6252	74	6461	93
5734	83	5862	76	6064	121	6253	107	6462	93
5735	161	5864	103	6080	128	6257	76	6463	54
5736	111	5869	93	6083	138	6259	161	6474	103
5738	174	5871	97	6084	138	6262	76	6487	86
5740	94	5872	100	6085	138	6263	136	6493	89
5743	127	5874	161	6086	138	6264	136	6496	93
5744	70	5878	78	6087	5	6265	70	6504	140
5746	99	5880	40	6088	98	6267	138	6529	43
5747	99	5881	78	6089	136	6269	124	6530	139
5748	99	5882	148	6090	119	6274	139	6532	144
5749	125	5883	148	6094	65	6279	39	6533	146
5750	125	5886	141	6096	70	6282	159	6534	138
5751	125	5887	69	6097	84	6284	150	6541	183
5752	125	5889	161	6098	94	6288	161	6542	173
5754	23	5891	51	6099	167	6304	183	6544	106
5755	167	5892	51	6103	19	6305	171	6551	141
5756	161	5898	72	6105	137	6308	91	6553	19
5757	128	5900	98	6107	141	6312	54	6556	84
5758	130	5901	43	6112	133	6314	121	6562	43
5759	121	5909	153	6113	149	6316	139	6563	96
5762	40	5911	134	6114	97	6318	101	6566	148 & 150
5764	140	5916	70	6115	52	6319	120	6575	101
5765	108	5920	74	6117	14	6321	135	6576	75
5768	128	5921	168	6118	101	6322	11	6585	5
5771	83	5922	174	6120	149	6329	129	6587	135
5774	49	5925	121	6121	149	6333	40	6590	134
5775	129	Late 5926	113	6122	114	6336	139	6598	43

INDEX TO CONSULAR LOTS.

British Consulate Lot No.	Page in Schedule.	British Consulate Lot No.	Page in Schedule.	British Consulate Lot No.	Page in Schedule.	British Consulate Lot No.	Page in Schedule.	U. S. Consulate Lot No.	Page in Schedule.
6600	98	6830	142	7076	82	7426	166	403	96
6601	98	6837	93	7078	86	7550	167	406	49
6602	47	6838	183	7079	35	7551	167	407	42
6605	121	6846	103	7080	35	7552	166	409	159
6609	150	6847	103	7085	124	7553	167	415	85
6611	58	6850	108	7087	95	7554	103	423	57
6614	157	6851	70	7099	89	7555	166	434	108
6617	46	6853	84	7100	152			435	108
6623	70	6856	140	7104	180			436	108
6629	69	6859	166	7110	104			437	108
6630	94	6860	15	7116	44			438	108
6631	103	6864	69	7117	98			441	91
6632	178	6887	86	7118	43			442	91
6638	101	6889	3	7120	150			444	91
6640	171	6890	144	7121	143			445	89
6644	84	6892	136	7140	139			446	113
6645	153	6905	158	7142	40			447	82
6646	153	6909	76	7148	39			448	117
6647	153	6910	76	7150	98			449	51
6648	153	6914	48	7151	52			452	50
6649	90	6915	48	7155	99			453	54
6650	153	6933	149	7156	181			455	137
6654	110	6937	141	7165	181			460	40
6661	92	6943	163	7167	43			461	81
6662	157	6944	75	7168	43			462	81
6669	170	6947	149	7172	54			463	80
6675	76	6959	142	7174	91			464	80
6676	129	6960	142	7176	103			465	81
6677	15	6966	43	7177	134			466	81
6682	167	6973	57	7178	121			467	80
6683	18	6979	116	7179	95			468	67
6684	19	6982	84	7200	49			469	64
6686	90	6988	156	7201	82			470	67
6703	129	6991	144	7204	54			473	107
6705	119	6992	183	7208	127			475	78
6708	90	6996	83	7217	49			476	86
6713	108	6998	26	7220	76			477	87
6715	70	7001	119	7222	103			480	38
6716	106	7002	141	7224	82			481	87
6717	104	7005	140	7230	178			Late 482	118
6718	110	7006	140	7232	181			484	76
6721	69	7007	83	7235	163			485	86
6722	167	7020	70	7244	178			486	103
6723	84	7022	78	7245	151			487	95
6724	128	7023	151	7250	167			490	85
6727	165	7026	92	7255	129			491	86
6728	104	7029	154	7256	3			492	107
6732	160	7030	164	7257	102			493	85
6750	136	7034	131	7263	128			495	107
6753	76	7035	7	7264	131			496	87
6757	89	7036	117	7265	132			500	124
6761	64	7037	20	7282	161			501	22
6762	43	7039	103	7291	167			502	95
6764	57	Late 7041	57	7292	154			507	53
6769	140	7051	130	7300	11			508	53
6779	177	7052	140	7302	96			509	81
6780	140	7054	120	7303	107			510	80
6781	140	7058	108	7304	107			511	81
6782	140	7059	139	7306	82			513	60
6783	115	7060	139	7309	3			515	83
6784	43	7061	139	7311	41			516	39
6785	153	7062	121	7320	65			517	57
6788	139	7063	121	7343	60			519	90
6792	70	7066	117	7350	171			520	108
6797	129	7068	142	7351	123			522	58
6801	136	7069	78	7354	110			523	77
6806	93	7070	148	7358	128			524	77
6817	183	7071	65	7361	23			525	117
6818	158	7072	114	7368	145			527	155
6819	158	7073	154	7375	116			528	66
6820	98	7074	131	7409	177			529	49
6829	57	7075	138	7419	177			530	117

U. S. Consulate Lot No.	Page in Schedule.
52	53
53	53
74	30
76	106
93	51
101	41
Late 172	67
176	39
178	78
193	67
208	11
210	41
211	53
225	24
234	53
243	14
254	64
255	87
257	51
260	61
262	110
275	77
283	53
284	108
288	88
289	67
296	88
298	64
Late 299	178
302	53
314	39
319	77
321	98
Late 322	108
324	78
330	96
339	151
343	106
348	78
350	106
354	118
359	64
367	88
368	10
369	5
370	10
372	45
373	45
374	38
378	29
384	44
388	31
389	54

INDEX TO CONSULAR LOTS.

U. S. Consulate Lot No.	Page in Schedule.	U. S. Consulate Lot No.	Page in Schedule.	U. S. Consulate Lot No.	Page in Schedule.	U. S. Consulate Lot No.	Page in Schedule.	U. S. Consulate Lot No.	Page in Schedule
531	59	677	46	861	100	1077	106	1264	36
532	58	678	51	862	74	1079	44	1279	129
534	102	679	54	863	74	1081	141	1280	178
536	51	680	39	864	74	1087	85	1283	87
537	10	688	109 & 110	865	74	1088	93	1284	87
539	64	689	109 & 110	866	74	1089	76	1288	131
540	22	691	182	867	75	1090	146	1289	69
541	65	692	181	869	97	1092	49	1296	178
542	113	700	71	872	117	1093	49	1302	117
543	163	702	87	882	100	1094	175	1306	178
545	109	705	54	903	175	1095	160	1311	173
548	82	706	57	905	57	1097	155	1312	103
549	77	707	39	909	151	1100	92	1315	142
551	51	709	39	912	105	1103	176	1316	137
552	109	713	89	914	104	1106	100	1317	137
553	112	716	53	Late 919	1	1110	47	1327	78
Late 556	134	720	163	920	154	1111	64	1328	119
562	110	721	163	923	57	1112	61	1331	173
563	96	724	106	925	60	1114	99	1334	87
564	109	725	104	926	60	1115	168	1338	168
565	109	727	155	927	60	1120	103	1339	78
566	109	728	44	928	60	1121	151	1345	6
569	175	731	146	931	66	1122	64	1346	178
570	175	741	83	936	38	1125	157	1348	134
571	175	742	83	938	93	1126	67	1356	111
572	175	743	97	944	107	1127	51	1357	160
573	94	744	97	945	112	1128	51	1372	49
574	57	745	97	947	45	1129	38	1374	75
575	86	746	97	948	85	1131	39	1379	183
576	90	747	83	949	47	1132	168	1388	139
580	22	748	83	953	175	1138	5	1390	178
590	50	749	83	954	75	1139	5	1394	135
593	44	753	135	956	119	1140	31	1395	161
594	110	754	135	957	41	1141	24	1396	161
595	82	756	112	958	66	1142	18	1397	161
596	113	757	38	959	44	1144	31	1403	168
597	56	758	165	960	39	1145	5	1408	121
599	61	760	175	964	54	1146	5	1412	82
600	51	762	51	968	174	1147	22	1413	82
606	102	763	47	975	121	1152	148	1414	136
607	54	765	38	983	69	1153	123	1415	136
608	117	767	87	985	130	1154	38	1419	83
610	63	768	13	994	117	1155	89	1420	75
612	109	769	13	1004	101	1165	156	1427	106
616	63	771	112	1013	79	1174	130	1433	82
617	105	772	55	1014	182	1175	139	1443	87
618	38	774	87	1015	81	1179	75	1452	178
619	65	775	87	1017	171	1180	82	1455	117
620	36	777	112	1019	180	1182	77	1488	173
621	67	795	105	1022	81	1185	54	1490	152
622	47	797	8	1025	66	1190	168	1505	104
623	63	800	75	1030	174	1194	105	1506	105
624	63	802	78	1033	79	1195	142	1508	76
626	53	804	84	1034	79	1197	111	1512	75
630	45	808	61	1035	132	1198	161	1515	75
633	77	818	113	1040	83	1204	85	1521	116
637	96	819	147	1041	83	1205	85	1534	168
639	36	820	102	1042	88	1206	85	1546	105
640	36	824	175	1044	76	1207	122	1550	185
641	175	826	47	1047	36	1213	76	1552	83
648	102	831	66	1048	137	1216	82	1553	97
649	55	832	105	1051	89	1219	14	1561	182
653	20	Late 833	104	1055	147	1225	174	1565	75
656	72	834	65	1056	75	1227	85	1566	75
661	157	835	113	1058	121	1229	157	1586	168
662	154	837	37	1061	75	1233	51	1588	52
664	41	838	85	1067	103	1236	66	1589	100
665	35	843	112	1069	174	1242	142	1590	130
666	55	844	112	1071	52	1252	130	1593	130
669	44	846	35	1074	89	1256	157	1604	178
672	55	849	64	1075	183	1258	173	1606	31
674	107	850	89	1076	50	1260	175	Late 1615	100

INDEX TO CONSULAR LOTS.

U. S. Consulate Lot No.	Page in Schedule.
1617	48
1629	105
1636	88
1650	6
1654	130
1657	105
1663	3
1667	95
1675	88
1676	88
1678	46
1683	75
1692	184
1693	184
1695	107
1702	3
1704	3
1707	77
1709	41
1721	172
1730	182
1735	172
1743	105
1752	172
1764	175
1765	172
1785	160
1790	43
1791	43
1797	106
1799	75
1800	75
1802	105
1803	105
1809	172
1845	57
1868	172
1874	160
Late 1877	175

German Consulate Lot No.	Page in Schedule.
16	29
18	27
29	180
31	153
37	120
44	167
48	46
Late 49	137
50	60
51	60
57	112
60	52
69	92
72	130
73	84
75	54
76	64
77	64
80	112
83	77
86	112
91	112
92	112

German Consulate Lot No.	Page in Schedule.
93	112
94	183
96	64
97	54
100	100
101	77
108	47
109	36
110	157
112	45
119	179
124	81
125	112
126	112
130	53
131	53
135	108
140	77
146	77
147	75
149	9
159	147
162	72
163	77
167	112
173	112
175	104
177	174
180	9
185	156
191	104
197	71
198	46
201	11
209	129
212	102
217	92
219	104
229	179
230	78
237	126
246	179
253	103
255	82
256	5
259	179
266	105
277	39
282	66
283	71
284	71
285	71
293	4
306	28
307	28
308	28
311	158
316	168
321	39
328	132
340	89
342	112
343	112
360	112
361	103
366	89
367	116
368	181
369	174
383	100
404	89
431	129

German Consulate Lot No.	Page in Schedule
449	147
462	78
482	100
483	147
509	147

Italian Consulate Lot No.	Page in Schedule.
7	42
11	165
12	165
13	99
14	105
22	73
23	44
25	81
27	99
53	57
66	44
67	172
69	28
74	8
75	99
78	182
81	116
82	89
83	8
84	8
96	179
100	56
101	152
165	106
172	142

French Consulate Lot No.	Page in Schedule.
Act XI.	
Fol. 7	141
55	46
Vol. VI	
Fol. 63	141
65	140
Vol. V	
Fol. 80	160
166	51
204	142
213	113
234	113
246	35
247	61

Japanese Consulate Lot No.	Page in Schedule.
1	153
5	49
9	56
10	56
11	56
14	50
20	32
23	153
47	92
51	23
52	104
60	185
62	185
87	23
94	168
97	100
98	100
99	106
100	66
124	168
125	168
126	168
127	168
128	168
130	54
139	168
144	128
145	75
146	75

Portuguese Consulate Lot No.	Page in Schedule.
12	41
18	118
20	118
21	118
22	78
24	118
25	106

Spanish Consulate Lot No.	Page in Schedule.
15	160
18	139
32	116
41	132
42	89
43	89

Belgian Consulate Lot No.	Page in Schedule.
1	39
2	39
3	39
4	179
10	129
15	6
16	6
17	82
18	132

Austro-Hungarian Consulate Lot No.	Page in Schedule.
25	66
26	35
27	46
28	129

Swedish Consulate Lot No.	Page in Schedule.
6	107
8	106
9	95

Norwegian Consulate Lot No.	Page in Schedule.
2	77
4	152
5	152
6	152
7	152
8	71
9	105
10	105

Russian Consulate Lot No.	Page in Schedule.
20	9
41	111

Danish Consulate Lot No.	Page in Schedule.
2	103

INDEX TO CADASTRAL LOTS: CENTRAL DISTRICT.

Cadastral Lot No.	Page in Schedule.	Cadastral Lot No.	Page in Schedule.	Cadastral Lot No.	Page in Schedule.	Cadastral Lot No.	Page in Schedule.	Cadastral Lot No.	Page in Schedule.
1	31	58	21	128	26	196	1	270	17
2	4	59	21	129	21	197	10	271	32
3	31	60	28	130	28	198	28	272	12
4	18	61	21	132	8	199	14	273	21
5	14	62	9	133	30	200	9	274	11
6	29	63	30	133A	30	201	1	275	6
7	21	64	27	134	3	203	19	276	14
8	12	65	29	135	1	204	32	277	9
9	29	66	27	136	17	205	31	278	11
10	21	67	15	139	23	206	31	279	30
11	9	68	29	140	3	207	32	280	14
12	20	70	33	141	28	208	32	281	4
13	3	71	12	142	2	209	27	282	6
14	26	73	19	143	19	210	6	283	32
15	4	74	31	143A	19	211	27	284	30
16	2	75	20	143B	18	212	26	285	30
17	4	76	12	143C	19	213	5	286	2
17A	3	77	3	144	9	214	17	287	11
17B	26	78	4	145	13	215	22	288	9
17C	6	79	3	146	9	216	18	289	27
18	19	80	26	147	9	217	18	290	24
18A	4	81	17	148	21	218	30	290A	24
19	18	81A	5	149	10	219	6	291	31
20	29	81B	5	150	26	220	6	292	25
21	29	82	26	151	13	221	21	292A	23
22	29	83	16	151A	13	222	10	292B	12
23	18	84	26	151B	13	223	11	293	26
24	26	85	26	151C	13	224	22	294	6
24A	31	86	29	151D	13	225	23	295	25
24B	26	88	29	151E	4	226	21	295A	25
25	29	89	25	151F	13	227	27	296	12
26	5	90	17	152	13	228	30	296A	1
27	29	91	29	153	10	229	14	297	9
28	31	92	15	154	13	230	18	298	23
29	30	93	17	155	32	231	2	299	24
29A	30	94	2	156	5	232	2	299A	24
30	31	95	25	157	12	233	13	299B	25
31	27	95A	8	158	19	234	12	300	23
32	9 & 19	96	30	159	13	235	13	301	3
33	19	96A	23	160	11	236	6	302	26
34	26	97	27	161	14	237	22	303	26
35	4	98	21	162	15	238	3	304	13
36	4	99	11	163	11	239	14	305	19
37	23	100	4	164	25	240	13	306	28
37A	24	100A	5	164A	16	241	28	307	3
38	4	100B	2	165	31	242	24	308	24
39	8	101	7	166	31	243	9	309	31
40	2	102	20	168	23	244	13	310	1
41	8	103	20	171	21	245	9	311	1
41A	26	104	29	174	28	246	9	312	10
41B	28	105	5	175	17	247	15	313	23
42	2	107	30	176	30	247A	15	314	23
43	9	107A	14	177	19	249	16	315	12
45	5	108	5	178	19	250	12	316	10
46	15	109	21	180	20	251	23	317	12
47	16	110	25	180A	20	252	12	318	22
48	16	111	25	181	19	253	13	319	20
49	16	112	6	182	17	254	13	320	9
50	17	113	24	183	13	255	28	320A	6
51	4	114	3	184	19	256	10	321	6
52	11	115	23	185	11	257	18	322	24
53	5	116	21	186	27	258	24	323	28
53A	5	117	2	187	26	259	1	324	24
54	31	118	22	187A	26	260	3	325	19
54A	5	119	12	188	21	261	5	326	12
54B	5	120	17	189	9	262	31	327	24
54C	31	121	25	190	27	263	13	328	2
55	24	122	26	191	30	264	27	329	33
55A	23	123	13	192	10	266	12	331	12
55B	18	124	20	193	18	267	8	332	6
56	9	125	13	194	21	268	6	333	19
57	19	126	25	195	16	269	25	335	18

INDEX TO CADASTRAL LOTS: CENTRAL DISTRICT.

Cadastral Lot No.	Page in Schedule.	Cadastral Lot No.	Page in Schedule.	Cadastral Lot No.	Page in Schedule.	Cadastral Lot No.	Page in Schedule.	Cadastral Lot No.	Page in Schedule.
336	25	403	6	453	12	502	30	581	22
337	17	405	4	453A	14	503	11	582	23
338	8	406	6	454	1	504	22	583	22
339	8	406A	25	454A	14	505	30	584	2
340	11	407	33	454B	24	506	3	585	29
341	9	408	30	455	21	507	16	586	7
342	24	409	18	455A	22	508	20	588	18
343	25	410	18	456	16	509	6	589	2
344	6	411	18	457	17	510	15	590	2
344A	2	412	18	458	9	511	8	591	19
344B	11	413	25	459	12	512	17	592	16
345	28	415	14	460	17	513	12	594	26
346	12	416	3	461	17	514	9	595	18
347	2	417	3	462	17	515	33	596	25
349	6	418	3	463	9	516	14	597	11
350	6	419	22	464	25	517	5	598	3
351	10	421	22	464A	4	518	5	599	4
352	6	422	27	464B	10	519	12	600	14
353	13	423	27	465	10	520	19	601	8
353A	13	424	16	465A	22	521	17	602	19
357	30	425	23	466	24	522	16	603	29
358	23	426	10	466A	26	523	20	604	29
359	33	428	27	467	8	524	12	605	16
360	23	429	29	467A	1	525	10	606	29
361	13	430	23	468	30	526	27	607	20
362	33	430A	3	469	31	527	7	608	16
363	13	431	5	470	19	528	28	609	30
364	2	432	10	470A	3	529	10	610	16
364A	2	433	2	471	28	530	16	611	16
365	28	434	16	471A	1	531	11	613	11
365A	28	435	7	471B	8	532	11	614	24
365B	28	436	31	472	29	533	24	615	26
366	6	437	7	472A	7	534	20	616	21
367	2	439	7	472B	17	535	27	617	23
368	2	439A	7	473	1	536	24	618	11
368A	23	439B	7	473A	1	537	17	619	24
369	14	440	31	474	7	538	29	621	24
369A	14	441	27	475	31	539	27	622	25
370	28	441A	27	476	19	542	15	623	25
371	11	441B	27	477	16	543	7	625	14
372	12	442	7	478	30	544	29	626	15
373	14	442A	7	479	16	546	19	627	20
373A	32	442B	7	480	23	547	10	628	20
374	12	442C	7	481	33	549	4	629	15
375	6	445	20	481A	15	550	11	630	3
376	4	445B	1	482	11	551	28	631	24
377	12	445C	8	483	24	552	17	632	27
378	4	445D	8	484	7	554	3	633	26
379	1	446	6	485A	31	555	15	634	26
380	4	446A	2	486	20	556	2	635	22
381	18	446B	20	486A	8	557	17	636	22
382	14	446C	29	486B	1	558	8	636A	22
383	28	446D	10	486C	22	559	8	637	27
384	22	446E	28	486D	22	560	9	638	15
385	16	446F	3	486E	22	561	23	640	15
386	12	447	6	487	1	562	9	642	16
387	13	448	7	488	22	563	2	643	16
388	22	449	33	489	1	564	31	646	15
389	28	449A	1	490	1	566	8	646A	15
390	18	449B	14	491	30	567	10	647	30
391	14	449C	14	492	1	571	22	648	9
392	19	449D	11	492A	21	572	4	649	26
393	14	449G	3	494	20	573	11	650	15
394	21	450	28	495	5	573A	29	651	9
395	17	451	31	496	18	574	29	652	32
396	21	452	21	497	6	575	18	653	25
397	25	452A	24	498	33	576	18	654	31
398	22	452B	7	498A	3	577	14	655	31
399	17	452D	1	498B	3	578	30	656	31
400	13	452E	5	499	5	579	24	657	10
401	16	452F	31	500	21	579A	8	658	30
402	6	452J	23	501	30	580	8	659	31

INDEX TO CADASTRAL LOTS: CENTRAL DISTRICT.

Cadastral Lot No.	Page in Schedule.	Cadastral Lot No.	Page in Schedule.	Cadastral Lot No.	Page in Schedule.	Cadastral Lot No.	Page in Schedule.	Cadastral Lot No.	Page in Schedule.
660	31	668	8	678	8	686A	7	694	32
661	4	669	20	679	23	687	5	694A	16
662	14	672	10	680	24	688	5	695	11
663	28	673	8	681	10	689	8	697	18
664	7	674	20	682	22	690	8	697A	18
665	20	675	10	683	15	691	20	699	15
666	7	676	20	684	8	692	28	700	2
667	19	677	8	686	29	693	5		

CENTRAL

LAND ASSESSMENT SCHEDULE, 1911.

Number of Lot. Consular.		Number of Lot. Cadastral.	REGISTERED OWNER.	Area for Taxation.	Value per Mow.	Total Value.	
				Mow.	*Tls.*	*Tls.*	*Tls.*
305	Brit.	**196**	Algar, A. E.	0.217	17,000	3,689	
939	,,	**201**	,,	0.913	16,000	14,608	
122	,,	**259**	,,	2.561	30,000	76,830	
127	,,						
131	,,						
3482	,,	**296A**	,,	0.963	15,000	14,445	
3005	,,	**445B**	,,	0.714	12,000	8,568	
late 919	U.S.	**449A**	,,	0.959	12,000	11,508	
3246	Brit.	**454**	,,	1,120	18,000	20,160	
2530	,,	**467A**	,,	1.118	17,000	19,006	
1307	,,	**473**	,,	0.185	12,000	2,220	
3881	,,	**473A**	,,	0.129	12,000	1,548	
1584	,,	**487**	,,	0.479	16,000	7,664	
1688	,,	**489**	,,	0.850	14,000	11,900	
1687	,,	**490**	,,	0.405	16,000	6,480	
1655	,,	**492**	,,	0.227	18,000	4,086	202,712
949	,,	**135**	Algar, A. E. and Beesley, P. M.	0.260	18,000	4,680	
4173	,,	**379**	,,	0.450	30,000	13,500	
4530	,,	**452D**	,,	0.240	11,000	2,640	
1850	,,	**471A**	,,	0.280	16,000	4,480	
		486B	,,	0.025	16,000	400	25,700
4239	,,	**310**	Ambrose, J.	0.810	12,000	9,720	
916	,,	**311**	,,	0.288	17,000	4,896	
			Forward ...	...	...	14,616	

CENTRAL

LAND ASSESSMENT SCHEDULE, 1911

Number of Lot. Consular.		Number of Lot. Cadastral.	REGISTERED OWNER.	Area for Taxation.	Value per Mow.	Total Value.	
				Mow.	*Tls.*	*Tls.*	*Tls.*
			Forward ...	...	...	14,616	
1119	Brit.	328	Ambrose, J. ..... *(continued)*	1.351	17,000	22,967	
1694	,,						
326	,,	556	,,	0.710	15,000	10,650	
350	,,	589	,,	1.035	14,000	14,490	
		590	,,	1.473	14,000	20,622	
605	,,	700	,,	5.239	17,000	89,063	172,408
854	,,	433	Anglo-French Land Investment Co., Ld.	4.416	23,000		101,568
28A	,,	40	Arnhold, H.	3.008	55,000		165,440
1180	,,	347	Artindale, R. H.	1.236	19,000	23,484	
1177	,,	364	,,	2.976	17,000	50,592	
		364A	,,	0.895	15,000	13,425	
768	,,	584	,,	6.166	14,000	86,324	173,825
165	,,	286	Atkinson, B. (estate)	2.120	38,000	80,560	
1382	,,	563	,, ...	4.319	18,000	77,742	158,302
574	,,	16	Atkinson, B., and Dallas, A.	3.730	40,000	149,200	
1269	,,	42	,,	3.332	58,000	193,256	
1009	,,	94	,,	7.175	45,000	322,875	
5219	,,	100B	,,	2.467	45,000	111,015	
189	,,	117	,,	1.472	25,000	36,800	
39A	,,	142	,,	1.041	35,000	36,435	
2729	,,	231	,,	0.942	16,000	15,072	
2728	,,	232	,,	1.035	14,000	14,490	
4796	,,	344A	,,	0.173	16,000	2,768	
284	,,	367	,,	1.020	15,000	15,300	
		368	,,	1.362	35,000	47,670	
2466	,,	446A	,,	0.730	13,000	9,490	
3393	,,						
			Forward ...	...	...	954,371	

CENTRAL

LAND ASSESSMENT SCHEDULE, 1911

Number of Lot. Consular.		Number of Lot. Cadastral.	REGISTERED OWNER.	Area for Taxation.	Value per Mow.	Total Value.	
				Mow.	*Tls.*	*Tls.*	*Tls.*
			Forward ...	...	...	954,371	
3371	Brit.	**506**	Atkinson, B., and Dallas, A. *(continued)*	2.016	16,000	32,256	
512	,,	**554**	,,	0.510	17,000	8,670	995,297
953	,,	**134**	Atkinson and Dallas, Ld. ...	0.184	18,000		3,312
7309	,,	**446F**	Banque Sino-Belge.....	0.127	12,000	1,524	
7256	,,	**449G**	,,	2.940	12,000	35,280	36,804
1456	,,	**238**	Barchet, Dr. S. P. (estate)...	1.486	40,000		59,440
1352	,,	**416**	Bell, E.	0.400	18,000	7,200	
1353	,,	**417**	,,	0.455	18,000	8,190	
1697	,,	**418**	,,	0.370	24,000	8,880	24,270
86	,,	**260**	Bennie, A., Dalgleish, W. H. and Simpson, B. W.	7.234	40,000		289,360
43	,,	**77**	Berry, Jas. Alex.....	17.334	30,000	520,020	
77	,,						
40	,,	**79**	,,	6.795	45,000	305,775	825,795
1296	,,	**630**	Bird, Mrs. C. S.	6.900	26,000		179,400
993	,,	**114**	Bissett, F. and L.	1.453	25,000	36,325	
874	,,	**301**	,,	1.223	16,000	19,568	
		307	,,	1.368	17,000	23,256	79,149
1341	,,	**598**	Bissett, Mrs. I.....	2.850	16,000		45,600
6889	,,	**430A**	Box, E., and Poate, W. H....	2.169	22,000		47,718
1704	U.S.	**498A**	Brandt, W.	0.072	17,000	1,224	
1702	,,	**498B**	,,	0,122	17,000	2,074	3,298
1663	,,	**470A**	Brandt and Rodgers	0.311	14,000		4,354
576A	Brit.	**13**	Bremner, Anderson and Bellewes	3.108	32,000		99,456
5697	,,	**17A**	British-American Tobacco Co., Ld.	2.577	32,000		82,464
117C	,,	**140**	British and Foreign Bible Society.	1.269	25,000		31,725

CENTRAL

LAND ASSESSMENT SCHEDULE, 1911

Number of Lot. Consular.		Number of Lot. Cadastral.	REGISTERED OWNER.	Area for Taxation.	Value per Mow.	Total Value.	
				Mow.	*Tls.*	*Tls.*	*Tls.*
76	Brit.	**2**	British Government	48.650	45,000	2,189,250	
581	,,	**15**	,,	2,925	40,000	117,000	
555	,,	**572**	,,	23.438	13,000	304,694	2,610,944
2042	,,	**464A**	Browett, H.....	0.371	13,000		4,823
128	,,	**376**	Buchanan, J., and Mrs. M. M.	2.870	35,000		100,450
1748	,,	**378**	Bullock, T. L.....	0.132	35,000	4,620	
1741	,,	**380**	,,	0.359	18,000	6,462	11,082
29	,,	**38**	Burkill, A. R.	2.500	50,000	125,000	
1498	,,	**661**	,,	9.726	18,000	175,068	300,068
426 1093	,, ,,	**405**	Caissé de Prevoyance.....	1.120	18,000		20,160
1045	,,	**51**	Caldbeck, E. J., and Macgregor, J.	1.960	45,000		88,200
late39	,,	**78**	Canton Guild	8.261	37,000		305,657
236 268	,, ,,	**281**	Carter, Miss M. E.	5.477	25,000		136,925
5829	,,	**18A**	Castrillo, Rev. G.....	2.260	30,000		67,800
232	,,	**17**	Central and North China Godowns and Press Packing Co., Ld.	2.821	32,000		90,272
31	,,	**35**	Chartered Bank of India, Australia and China.	0.450	40,000	18,000	
6 6A	,, ,,	**36**	,,	5.292	70,000	370,440	
1735 1761 1762	,, ,, ,,	**549**	,,	2.061	17,000	35,037	
1087	,,	**599**	,,	3.000	16,000	48,000	471,477
293	Ger.	**100**	China Export, Import and Bank Compagnie	2.111	42,000		88,662
4600	Brit.	**151E**	China Fire Insurance Co. Ld.	0.237	35,000		8,295

CENTRAL

LAND ASSESSMENT SCHEDULE, 1911

Number of Lot. Consular.		Cadastral.	REGISTERED OWNER.	Area for Taxation.	Value per Mow.	Total Value.	
				Mow.	*Tls.*	*Tls.*	*Tls.*
5220	Brit.	**100A**	China Land and Finance Co. Ltd.	1.916	42,000	80,472	
5549	,,	**452E**	,,	0.184	11,000	2,024	
1670	,,	**693**	,,	6.410	12,000	76,920	159,416
1145	U.S.	**53**	China Merchants' Steam Navigation Co.	4.090	45,000	184,050	
1146	,,	**53A**	,,	2.671	50,000	133,550	
1138	,,	**54A**	,,	4.280	90,000	385,200	
1139	,,	**54B**	,,	4.994	85,000	424,490	1.127,290
6087	Brit.	**81A**	China Mutual Life Insurance Co., Ld.	2.271	40,000	90,840	
21E	,,	**105**	,,	3.150	43,000	135,450	
108	,,	**108**	,,	1.770	47,000	83,190	
63	,,	**156**	,,	6.500	35,000	227,500	
369	U.S.	**213**	,,	1.530	20,000	30,600	
1104	Brit.	**495**	,,	0.550	20,000	11,000	578,580
.....	.....	**45**	Chinese Government	4.320	90,000		388,800
882	Brit.	**431**	Chinese Hospital Trustees...	4.360	25,000		109,000
4544	,,						
931	,,	**687**	Chinese Polytechnic Institute	9.755	15,000		146,325
1564	,,	**499**	Clarke, B. A.	2.483	15,000	37,245	
763	,,	**517**	,,	0.515	18,000	9,270	
707	,,	**518**	,,	0.650	18,000	11,700	58,215
256	Ger.	**26**	Club Concordia	2.363	90,000		212,670
207A	Brit.	**261**	Compton, Misses A. C. and A. S.	3.952	35,000		138,320
210	,,						
324	,,						
290	,,	**688**	Cooper, A., M., C., and M. A.	3.752	16,000		60,032
1244	,,						
6585	,,	**81B**	Cooper, E. Q.	1.373	35,000		48,055

CENTRAL

LAND ASSESSMENT SCHEDULE, 1911

Number of Lot. Consular.		Cadastral.	REGISTERED OWNER.	Area for Taxation.	Value per Mow.	Total Value.	
				Mow.	*Tls.*	*Tls.*	*Tls.*
905	Brit.	**210**	Cowie, G. J. W. (estate) ...	0.354	20,000	7,080	
80BA	,,	**219**	,,	1.203	17,000	20,451	
902	,,	**236**	,,	0.809	40,000	32,360	
410	,,	**268**	,,	0.340	18,000	6,120	
137	,,	**294**	,,	1.175	23,000	27,025	
1030	,,	**332**	,,	0.909	21,000	19,089	
1021	,,	**366**	,,	0.768	15,000	11,520	
900	,,	**375**	,,	3.249	40,000	129,960	
426A	,,	**402**	,,	0.200	18,000	3,600	
426B	,,	**403**	,,	0.200	18,000	3,600	
891	,,	**406**	,,	0.920	22,000	20,240	
991	,,	**446**	,,	1.740	13,000	22,620	
926	,,	**497**	,,	1.000	16,000	16,000	
960	,,						
913	,,	**509**	,,	2.202	30,000	66,060	385,725
515	,,	**344**	Cowie, Mrs. E., Prendergast, M. M. and Cowie, G. S.	1.867	15,000		28,005
15	Belg.	**17C**	Credit Foncier d'Extreme Orient	2.680	32,000	85,760	
16	,,						
1275	Brit.	**112**	,,	4.009	40,000	160,360	
1977	,,	**220**	,,	0.982	14,000	13,748	
133	,,	**275**	,,	2.194	34,000	74,596	
1345	U.S.	**282**	,,	1.016	23,000	23,368	
5824	Brit.	**320A**	,,	0.624	12,000	7,488	
1650	U.S.	**321**	,,	0.525	12,000	6,300	
1593	Brit.	**349**	,,	0.252	20,000	5,040	
430	,,	**350**	,,	1.574	18,000	28,332	
3025	,,	**352**	,,	0.492	21,000	10,332	
1174	,,	**447**	,,	2.805	16,000	44,880	
			Forward ...	...	...	460,204	

CENTRAL

LAND ASSESSMENT SCHEDULE, 1911

Number of Lot. Consular.		Cadastral.	REGISTERED OWNER.	Area for Taxation.	Value per Mow.	Total Value.	
				Mow.	*Tls.*	*Tls.*	*Tls.*
			Forward ...	...	...	460,204	
7035	Brit.	**448**	Credit Foncier d'Extreme Orient *(continued)*	3.019	14,000	42,266	
1255	,,	**474**	,,	0.909	13,000	11,817	
1729 1730	,, ,,	**484**	,,	1.286	14,000	18,004	
300	,,	**527**	,,	0.690	25,000	17,250	
301	,,	**543**	,,	0.856	24,000	20,544	570,085
5192	,,	**452B**	Crossley, F. H.....	0.704	11,000	7,744	
5358	,,	**686A**	,,	1.074	16,000	17,184	24.928
*339	,,	**472A**	Cumine, J. P.....	0.274	18,000	4,932	
*339 1004	,, ,,	**586**	,,	4.048	16,000	64,768	69,700
1421 1420	,, ,,	**101**	Cushny, A. (estate)	8.281	42,000	347,802	
278	,,	**435**	,,	11.249	22,000	247,478	
298 202	,, ,,	**437**	,,	9.537	25,000	238,425	
390	,,	**439**	,,	1.402	24,000	33,648	
		439A	,,	2.292	23,000	52,716	
		439B	,,	2.326	23,000	53,498	
*501	,,	**442**	,,	1.530	22,000	33,660	
		442A	,,	4.848	21,000	101,808	
		442B	,,	4.930	21,000	103,530	
*501 338 238	,, ,, ,,	**442C**	,,	5.495	24,000	131,880	1,344,445
964	,,	**664**	Cushny C.....	1.147	18,000	20,646	
505	,,	**666**	,,	1.460	16,000	23,360	
			Forward ...	...	...	44,006	

CENTRAL

LAND ASSESSMENT SCHEDULE, 1911

Number of Lot. Consular.		Number of Lot. Cadastral.	REGISTERED OWNER.	Area for Taxation.	Value per Mow.	Total Value.	
				Mow.	*Tls.*	*Tls.*	*Tls.*
			Forward ...	...	...	44,006	
1390	Brit.	**668**	Cushny, C. ..... (*continued*)	1.193	16,000	19,088	
932	,,	**689**	,,	1 477	17,000	25,109	
1391	,,	**690**	,,	1.830	16,000	29,280	117,483
672	,,	**558**	Cushny, F.	1.791	19,000	34,029	
		559	,,	2.220	19,000	42,180	
934	,,	**673**	,,	0.664	17,000	11,288	
		684	,,	0.783	17,000	13,311	100,808
3871	,,	**95A**	Dallas, A.	1.045	45,000	47,025	
1692	,,	**132**	,,	0.215	18,000	3,870	
409	,,	**267**	,,	0.425	18,000	7,650	
2067	,,	**486A**	,,	1.993	14,000	27,902	
3976	,,	**601**	,,	3.382	16,000	54,112	140,559
28	,,	**39**	Davis, Mrs. M. G. and Seaman, Mrs. A. Y.	3.251	50,000		162,550
1647	,,	**338**	David, A. J.	1.156	17,000	19,652	
1101	,,	**339**	,,	0.189	16,000	3,024	22,676
3394	,,	**445C**	Davies, C. G. and Thomas, C. W.	0.376	11,000	4,136	
982	,,	**467**	,,	1.045	18,000	18,810	
797	U.S.	**471B**	,,	1.709	15,000	25,635	
915	Brit.	**511**	,,	0.300	30,000	9,000	
269	,,	**566**	,,	7.787	21,000	163,527	
1381	,,						
1537	,,	**677**	,,	0.967	14,000	13,538	
1538	,,	**678**	,,	0.374	17,000	6,358	241,004
74	Ital.	**445D**	Denegri, E.	0.468	12,000	5,616	
83	,,	**579A**	,,	0 990	12,000	11,880	
84	,,	**580**	,,	0.969	14,000	13,566	31,062
8	Brit.	**41**	Dent, Sir Alfred, K.C.M.G....	6.039	53,000		320,067

CENTRAL

LAND ASSESSMENT SCHEDULE, 1911.

Number of Lot. Consular.		Number of Lot. Cadastral.	REGISTERED OWNER.	Area for Taxation.	Value per Mow.	Total Value.	
				Mow.	*Tls.*	*Tls.*	*Tls.*
149	Ger.	43	Deutsche-Asiatische Bank...	3.309	84,000		277,956
180	,,						
197	Brit.	562	Dhurmsey, K. M.	2.027	19,000		38,513
5B	,,	*32	Dickson, Dr. W. G.	2.638	85,000		224,230
20	Russ.	560	Dixwell, G. B.....	2.676	20,000		53,520
15	Brit.	56	Dodwell & Co., Ld.	3.489	87,000		303,543
577	,,	11	Dowdall, C. (estate)	4.293	30,000	128,790	
82	,,	144	,,	2.289	20,000	45,780	
1703	,,	146	,,	2.289	20,000	45,780	
65	,,	147	,,	19.023	23,000	437,529	
274	,,	189	,,	2.157	17,000	36,669	
244	,,	200	,,	4.263	13,000	55,419	
775	,,						
96	,,	245	,,	2.161	28,000	60,508	
186	,,	246	,,	2.527	32,000	80,864	
1573	,,	341	,,	0.182	18,000	3,276	
1658	,,	458	,,	0.477	18,000	8,586	
1134	,,	463	,,	1.134	15,000	17,010	
1303	,,	514	,,	0.455	25,000	11,375	
1710	,,	648	,,	0.980	13,000	12,740	
1404	,,	651	,,	1.047	14,000	14,658	958,984
173	,,	62	Dowdall, C., and Hanson, J. C.	3.675	42,000	154,350	
217	,,						
81	,,	243	,,	2.870	45,000	129,150	
198A	,,	277	,,	0.937	36,000	33,732	
487A	,,	288	,,	0.869	23,000	19,987	
1290	,,	297	,,	0.850	17,000	14,450	
920	,,	320	,,	0.500	12,000	6,000	
			Forward ...	...	...	357,669	

CENTRAL

LAND ASSESSMENT SCHEDULE, 1911

Number of Lot. Consular.		Number of Lot. Cadastral.	REGISTERED OWNER.	Area for Taxation.	Value per Mow.	Total Value.	
				Mow.	*Tls.*	*Tls.*	*Tls.*
			Forward ...	...	...	357,669	
61B	Brit.	**432**	Dowdall, C., and Hanson, J. C. *(continued)*	8.539	23,000	196,397	
2560	,,	**446D**	,,	2.810	13,000	36,530	
296	,,	**465**	,,	3.454	13,000	44,902	
313	,,	**525**	,,	4.111	21,000	86,331	
795	,,	**529**	,,	3.254	32,000	104,128	
328	,,	**547**	,,	0.900	22,000	19,800	
1128 *1326	,, ,,	**672**	,,	3.954	16,000	63,264	
937	,,	**675**	,,	1.406	17,000	23,902	
*1326	,,	**681**	,,	1.226	16,000	19,616	
368	U.S.	**149**	Dowdall, C., Hanson, J. C. and McNeill, D.	3.492	23,000	80,316	952,539
3175	Brit.	**153**	,,	2.121	23,000	48,783	
1613	,,	**192**	,,	1.188	17,000	20,196	
347	,,	**197**	,,	0.490	17,000	8,330	
370	U.S.	**222**	,,	8.272	18,000	148,896	
1481	Brit.	**256**	,,	0.519	25,000	12,975	
62A 332	,, ,,	**426**	,,	5.580	24,000	133,920	
3161	,,	**464B**	,,	1.672	14,000	23,408	
255 776 1228 1238	,, ,, ,, ,,	**567**	,,	22.617	16,000	361,872	
537	U.S.	**657**	,,	2.349	16,000	37,584	876,280
2590	Brit.	**312**	Dowdall, W. M.	0.799	13,000	10,387	
		316	,,	0.370	13,000	4,810	15,197
1665	,,	**351**	Drew, E. B.....	0.463	20,000		9,260

CENTRAL

LAND ASSESSMENT SCHEDULE, 1911

Number of Lot. Consular.		Number of Lot. Cadastral.	REGISTERED OWNER.	Area for Taxation.	Value per Mow.	Total Value.	
				Mow.	*Tls.*	*Tls.*	*Tls.*
1012	Brit.	**223**	Drummond, W. V.	1.370	17,000	23,290	
910	,,	**482**	,,	0.683	16,000	10,928	34,218
262	,,	**340**	Drummond, W. V. and White-Cooper, A. S. P.	4.700	17,000		79,900
6322	,,	**344B**	Drummond, W. V., White-Cooper, A. S. P., and Phillips, T. M.	0.563	15,000		8,445
552	,,	**573**	Dudgeon, Sir C. J. and Anderson, F.	19.105	13,000		248,365
553	,,						
1078	,,	**695**	Dudgeon, Sir C. J. and Porter, E. E.	8.703	11,000		95,733
58A	,,	**160**	Dyer, E. S. and F. E.	3.360	50,000		168,000
late 22B	,,	**99**	Ehlers & Co., A.....	2.555	45,000		114,975
1274	,,	**597**	Ellert, P. E., Keble, J. A. and Ellert, J. A.	2.970	14,000	41,580	
1279	,,	**613**	,,	3.736	16,000	59,776	
		618	,,	1.174	15,000	17,610	118,966
1337	,,	**163**	Ezra, I. (estate)	0.918	50,000		45,900
731	,,	**185**	Ezra, Mrs. K. (estate)	1.881	32,000		60,192
92	,,	**278**	Ford, C.	9.420	30,000	282,600	
166	,,						
167	,,						
270	,,	**531**	,,	8.244	18,000	148,392	
208	U.S.						
1678	Brit.	**532**	,,	1.333	24,000	31,992	462,984
961	,,	**371**	Fowler, Mrs. M. A.	2.639	15,000		39,585
201	Ger.	**52**	German Government	2.133	53,000		113,049
252	Brit.	**274**	Graham, M. C., Ewart, S. J. B., Currie, W. E., Currie, W. B., Dean, B., Paul, J. B., and Currie, M. H. B.	2.793	35,000		97,755
1732	,,	**550**	Gratton, F. M.....	0.687	17,000		11,679
487	,,	**287**	Gregson, R. E. S.	3.548	34,000	120,632	
7300	,,	**449D**	,,	0.211	11,000	2,321	
1679	,,	**503**	,,	0.925	15,000	13,875	136,828

CENTRAL

LAND ASSESSMENT SCHEDULE, 1911

Number of Lot. Consular.		Number of Lot. Cadastral.	REGISTERED OWNER.	Area for Taxation.	Value per Mow.	Total Value.	
				Mow.	*Tls.*	*Tls.*	*Tls.*
1999	Brit.	**292B**	Gresson, W. J.	1.053	34,000		35,802
958	,,	**8**	Hall & Holtz, Ld.	1.325	32,000		42,400
516	,,	**372**	Hanbury, B.	1.832	15,000		27,480
1024	,,	**157**	Hanbury, Capel	1.156	25,000		28,900
888	,,	**71**	Hanbury, Cecil	4.900	20,000	98,000	
898	,,						
889	,,	**76**	,,	2.499	25,000	62,475	
207	,,	**119**	,,	3.575	42,000	150,150	
* 80A	,,	**234**	,,	2.829	20,000	56,580	
1301	,,	**250**	,,	5.540	25,000	138,500	
119	,,	**252**	,,	3.000	30,000	90,000	
1618	,,	**266**	,,	2.332	24,000	55,968	
591	,,	**296**	,,	1.664	18,000	29,952	
473	,,	**315**	,,	2.916	15,000	43,740	
		317	,,	0.844	13,000	10,972	
474	,,	**326**	,,	1.706	17,000	29,002	
1031	,,	**331**	,,	2.800	21,000	58,800	
416	,,	**346**	,,	4.550	18,000	81,900	
480	,,						
* 80A	,,	**374**	,,	1.944	20,000	38,880	
228	,,	**377**	,,	1.845	32,000	59,040	
1300	,,	**386**	,,	6.854	25,000	171,350	
546	,,	**453**	,,	2.408	18,000	43,344	
721	,,	**459**	,,	0.782	20,000	15,640	
1631	,,	**513**	,,	12.903	27,000	348,381	
661	,,	**519**	,,	0.140	16,000	2,240	
1632	,,	**524**	,,	4.734	22,000	104,148	
							1,689,062
703	,,	**272**	Hanbury, C. and B.	2.170	31,000		67,270

CENTRAL

LAND ASSESSMENT SCHEDULE, 1911

Number of Lot. Consular.		Number of Lot. Cadastral.	REGISTERED OWNER.	Area for Taxation.	Value per Mow.	Total Value.	
				Mow.	*Tls.*	*Tls.*	*Tls.*
80 1	Brit.	**233**	Hanbury, C. and A. M.	6.052	17,000		102,884
394	,,	**400**	Hanbury, C. and Aggs, W. H.	4.875	22,000		107,250
230	,,	**387**	Hanbury, Mrs. K. A.	4.417	22,000		97,174
235	,,	**244**	Hanbury, C., Pease, J. G. and Probst, E. A.	4.117	34,000		139,978
1117	,,	**154**	Hanbury, Sir T. and Bower, F. A.	4.290	60,000		257,400
66	,,	**159**	Hancock, H. L. M., Keith, S. and McMaster, A. A.	2.500	50,000		125,000
769	U.S.	**123**	Hanson, J. C. and McNeill, D.	1.319	25,000	32,975	
768	,,	**125**	,,	3.876	20,000	77,520	
1702	Brit.	**145**	,,	2.289	20,000	45,780	
4598	,,	**151**	,,	0.285	25,000	7,125	
4596	,,	**151A**	,,	0.552	25,000	13,800	
4595	,,	**151B**	,,	0.301	25,000	7,525	
4597	,,	**151C**	,,	0.507	25,000	12,675	
4601	,,	**151D**	,,	0.249	40,000	9,960	
4599	,,	**151F**	,,	0.242	40,000	9,680	
32A	,,	**152**	,,	2.641	35,000	92,435	
1242	,,	**183**	,,	4,982	35,000	174,370	
901	,,	**235**	,,	2.979	40,000	119,160	
211	,,	**240**	,,	1.700	40,000	68,000	
140	,,	**253**	,,	1.087	30,000	32,610	
1480	,,	**254**	,,	0.022	25,000	550	
405	,,	**263**	,,	2.766	24,000	66,384	
569	,,	**304**	,,	0.342	20,000	6,840	
1726	,,	**353**	,,	2.227	21,000	46,767	
2075	,,	**353A**	,,	0.540	20,000	10,800	
861	,,	**361**	,,	0.940	35,000	32,900	
1105	,,	**363**	,,	0.496	17,000	8,432	
			Forward ...	...	...	876,288	

CENTRAL

LAND ASSESSMENT SCHEDULE, 1911

Number of Lot. Consular.		Number of Lot. Cadastral.	REGISTERED OWNER.	Area for Taxation.	Value per Mow.	Total Value.	
				Mow.	*Tls.*	*Tls.*	*Tls.*
			Forward ...	...	...	876,288	
1137	Brit.	**369**	Hanson, J. C. and McNeill, D. *(continued)*	1.127	35,000	39,445	
5331	,,	**369A**	,,	0.424	15,000	6,360	
5332	,,						
1219	U.S.	**382**	,,	0.429	25,000	10,725	
		391	,,	0.391	25,000	9,775	
1575	Brit.	**393**	,,	2.216	21,000	46,536	
522	,,	**415**	,,	1.452	23,000	33,396	
4762	,,	**449B**	,,	0.273	11,000	3,003	
3863	,,	**449C**	,,	0.273	11,000	3,003	
4489	,,	**453A**	,,	0.851	17,000	14,467	
4022	,,	**454A**	,,	1.267	17,000	21,539	
928	,,	**516**	,,	0.805	18,000	14,490	
1245	,,	**577**	,,	5.649	12,000	67,788	
3977	,,	**600**	,,	0.692	16,000	11,072	
1271	,,	**625**	,,	5.125	18,000	92,250	
1386	,,	**662**	,,	2.123	18,000	38,214	1.288,351
864	,,	**5**	Hanson, J. C., McNeill, D. and Jones, L. E. P.	2.315	80,000	185,200	
21C	,,	**107A**	,,	1.098	40,000	43,920	
58	,,	**161**	,,	5.477	45,000	246,465	
5278	,,						
5279	,,						
244A	,,	**199**	,,	3.745	12,000	44,940	
5820	,,	**229**	,,	1.060	14,000	14,840	
233	,,	**239**	,,	4.728	38,000	179,664	
243	U.S.	**276**	,,	1.546	38,000	58,748	
160	Brit.	**280**	,,	2.100	24,000	50,400	
6117	,,	**373**	,,	1.108	15,000	16,620	
			Forward ...	...	...	840,797	

CENTRAL

LAND ASSESSMENT SCHEDULE, 1911

Number of Lot. Consular.		Number of Lot. Cadastral.	REGISTERED OWNER.	Area for Taxation.	Value per Mow.	Total Value.	
				Mow.	*Tls.*	*Tls.*	*Tls.*
			Forward ...	...	...	840,797	
6860	Brit.	**481A**	Hanson, J. C., McNeill, D. and Jones, L. E. P. *(continued)*	0.885	16,000	14,160	
914	,,	**510**	,,	2.202	30,000	66,060	
1883	,,	**542**	,,	0.842	24,000	20,208	
1375	,,	**555**	,,	1.022	17,000	17,374	
1008	,,	**683**	,,	1.650	18,000	29,700	
1383	,,	**699**	,,	0.688	18,000	12,384	1,000,683
1010	,,	**92**	Hanson, J. C., Morris, H., and Scott, W.	3 605	53,000		191,065
6677	,,	**162**	Hardoon, S. A.	6.960	47,000	327,120	
114	,,						
115	,,	**247**	,,	5.012	34,000	170,408	
*130	,,						
116	,,						
*130	,,	**247A**	,,	4.339	34,000	147,526	
2868	,,	**626**	,,	5.330	30,000	159,900	
*754B	,,	**629**	,,	8.518	28,000	238,504	
*799	,,	**638**	,,	8.100	17,000	137,700	
*754B	,,						
*799	,,	**640**	,,	11.960	18,000	215,280	
2517	,,						
966	,,						
1077	,,	**646**	,,	8.137	17,000	138,329	
1150	,,	**646A**	,,	5.593	16,000	89,488	
1182	,,						
*799	,,	**650**	,,	3.800	17,000	64,600	1,688,855
11B	,,	**46**	Hart, Sir Robert, Bart. G.C. M.G. (estate)	5.589	53,000		296,217
988	,,	**67**	Harwood, H. G., and Shaw, F. M.	3.727	32,000		119,264

CENTRAL

LAND ASSESSMENT SCHEDULE, 1911

Number of Lot. Consular.		Number of Lot. Cadastral.	REGISTERED OWNER.	Area for Taxation.	Value per Mow.	Total Value.	
				Mow.	*Tls.*	*Tls.*	*Tls.*
1709	Brit.	**195**	Henderson, D. M.	0.313	20,000	6,260	
1293	,,	**611**	,,	5 601	16,000	89,616	
1411	,,						
1902	,,	**694A**	,,	4.979	11,000	54,769	
							150,645
52	,,	**164A**	Hide, A. and Valentine, J...	3.026	62,000		187,612
1032	,,	**456**	Hill, Miss C. B.....	0.917	18,000	16,506	
1257	,,	**592**	,,	2.894	14,000	40,516	
							57,022
948	,,	**434**	Hill, G. B., Junr., and V. B.	3.663	24,000		87,912
1051	,,	**401**	Hogg, E. J.	0.026	22,000		572
33	,,	**83**	Hogg, W. H. J. and L. ...	4.251	57,000	242,307	
139	,,	**249**	,,	3.785	34,000	128,690	
		385	,,	5.751	34,000	195,534	
513	,,	**477**	,,	4.718	17,000	80,206	
315	,,	**479**	,,	2.553	20,000	51,060	
		507	,,	3.206	22,000	70,532	
758	,,	**522**	,,	1.120	20,000	22,400	
		642	,,	0.660	20,000	13,200	
759	,,	**530**	,,	4.494	20,000	89,880	
		643	,,	0.380	20,000	7,600	
151CC	,,	**605**	,,	1.082	16,000	17,312	
701	,,	**608**	,,	5.228	17,000	88,876	
		610	,,	3.339	16,000	53,424	
							1,061,021
103	,,	**424**	Hongkong Fire Insurance Co., Ld.	3.490	35,000		122,150
1550	,,	**47**	Hongkong & Shanghai Banking Corporation	2.270	45,000	102,150	
11	,,	**48**	,,	2.700	35,000	94,500	
11A	,,						
996	,,	**49**	,,	5.158	85,000	438,430	
			Forward ...	...	...	635,080	

CENTRAL

LAND ASSESSMENT SCHEDULE, 1911.

Number of Lot. Consular.		Number of Lot. Cadastral.	REGISTERED OWNER.	Area for Taxation.	Value per Mow.	Total Value.	
				Mow.	*Tls.*	*Tls.*	*Tls.*
			Forward...	...	...	635,080	
1052	Brit.	50	Hongkong & Shanghai Banking Corporation *(continued)*	4.400	90,000	396,000	
1053	,,						
36	,,	81	,,	2.548	35,000	89,180	1,120,260
1346	,,	93	How, A. J., Hanson, J. C. and Morriss, H.	0.744	40,000		29,760
1664	,,	521	Huntington, E. C., and Harwood, W.	4.177	20,000		83,540
904	,,	395	Hummel, R. U.	1.026	23,000		23,598
227G	,,	136	Iburg, C. L. H.	1.020	18,000	18,360	
951	,,						
952	,,						
1288	,,	214	,,	0.388	18,000	6,984	
1946	,,	399	,,	1.383	19,000	26,277	
1975	,,	472B	,,	1.366	13,000	17,758	
1976	,,						
585	,,	512	,,	4.702	35,000	164,570	
511	,,	552	,,	0.730	15,000	10,950	
507	,,	557	,,	1.050	19,000	19,950	264,849
479	,,	337	Ilbert, A. (estate).....	1.510	17,000	25,670	
1659	,,	457	,,	0.853	13,000	11,089	
1695	,,	460	,,	0.809	13,000	10,517	
1567	,,	461	,,	0.268	13,000	3,484	
1652	,,	462	,,	0.838	16,000	13,408	64,168
1634	,,	90	Iveson, E.....	1.424	50,000	71,200	
17	,,	120	,,	3.226	35,000	112,910	
220	,,	175	,,	14.545	35,000	509,075	
20	,,	182	,,	2.604	35,000	91,140	
412	,,	270	,,	0.536	23,000	12,328	796,653
583	,,	537	Iveson, E., Miescher, K. and Sarasin, R.	12.622	23,000		290,306

CENTRAL

LAND ASSESSMENT SCHEDULE, 1911

Number of Lot. Consular.		Number of Lot. Cadastral.	REGISTERED OWNER.	Area for Taxation.	Value per Mow.	Total Value.	
				Mow.	*Tls.*	*Tls.*	*Tls.*
571A	Brit.	**4**	Ivy, R. S. (trust)	1.895	80,000		151,600
6683	,,	**143B**	Jackson, W. S.....	0.979	32,000	31,328	
1129	,,	**496**	,,	0.880	21,000	18,480	49,808
677	,,	**19**	Jardine, Matheson & Co., Ld.	18.641	32,000	596,512	
1	,,	**23**	,,	13.006	70,000	910,420	
1142	U.S.	**55B**	,,	2.145	45,000	96,525	
1612	Brit.	**193**	,,	0.968	17,000	16,456	
1147	,,	**216**	,,	1.811	18,000	32,598	
1713	,,	**217**	,,	1.900	15,000	28,500	
late80G	,,	**230**	,,	2.170	16,000	34,720	
84	,,	**257**	,,	5.671	40,000	226,840	
875 1733	,, ,,	**335**	,,	3.494	18,000	62,892	
245 *245A 1094	,, ,, ,,	**381**	,,	2.070	22,000	45,540	
*245A	,,	**390**	,,	0.322	24,000	7,728	
1267	,,	**409**	,,	0.720	22,000	15,840	
1164	,,	**410**	,,	0.542	18,000	9,756	
1166	,,	**411**	,,	0.375	22,000	8,250	
1165	,,	**412**	,,	0.383	18,000	6,894	
*469	,,	**575**	,,	5.183	14,000	72,562	
1246	,,	**576**	,,	5.582	12,000	66,984	
151V	,,	**588**	,,	0.758	14,000	10,612	
*469	,,	**595**	,,	0.267	15,000	4,005	
*798 1753	,, ,,	**697**	,,	11.074	14,000	155,036	
*798 1446	,, ,,	**697A**	,,	8.118	13,000	105,534	
							2,514,204

CENTRAL

LAND ASSESSMENT SCHEDULE, 1911

Number of Lot. Consular.		Number of Lot. Cadastral.	REGISTERED OWNER.	Area for Taxation.	Value per Mow.	Total Value.	
				Mow.	*Tls.*	*Tls.*	*Tls.*
20B	Brit.	**181**	Johnston, Dr. Jas.	1.055	35,000	36,925	
1302	,,	**520**	,,	2.747	25,000	68,675	105,600
1054	,,	**546**	Judah, J. E.....	0.905	23,000	20,815	
1758	,,	**591**	,,	1.980	14,000	27,720	
1056	,,	**602**	,,	3.006	16,000	48,096	96,631
1033	,,	**333**	Keswick, J. J.	2.157	21,000		45,297
1515	,,	**470**	Keswick, J. J., Stewart, J. H. and Stewart, W. J. J.	0.668	14,000	9,352	
1364	,,	**476**	,,	1.216	14,000	17,024	26,376
5C	,,	*** 32**	Keswick, W.....	0.432	85,000		36,720
518	,,	**57**	Landale, D.....	2.007	43,000		86,301
6103	,,	**33**	Lane, Crawford & Co., Ld...	0.839	65,000		54,535
1388	,,	**667**	Lang, W.....	4.943	14,000		69,202
241	,,	**18**	Leach, Col. E., C.B.	5.507	30,000	165,210	
248	,,	**73**	,,	2.073	30,000	62,190	227,400
6684	,,	**143A**	Lester, H.	0.916	32,000	29,312	
1395	,,	**143**	,,	0.982	32,000	31,424	
6553	,,	**143C**	,,	0.676	40.000	27,040	
66A	,,	**158**	,,	2.463	26,000	64,038	
*60C	,,	**177**	,,	0.704	38,000	26,752	
*60C 143	,, ,,	**178**	,,	8.596	35,000	300,860	
102	,,	**184**	,,	1.700	38,000	64,600	
*337	,,	**203**	,,	0.448	18,000	8,064	
820 975	,, ,,	**305**	,,	2.109	19,000	40,071	
*337	,,	**325**	,,	0.876	18,000	15,768	
97	,,	**392**	,,	5.105	21,000	107,205	
			Forward ...	...	...	715,134	

CENTRAL

LAND ASSESSMENT SCHEDULE, 1911

Number of Lot. Consular.		Number of Lot. Cadastral.	REGISTERED OWNER.	Area for Taxation.	Value per Mow.	Total Value.	
				Mow.	*Tls.*	*Tls.*	*Tls.*
			Forward ...	...	...	715,134	
7037	Brit.	445	Lester, H. ..... *(continued)*	5.684	16,000	90,944	
653	U.S.						
5657	Brit.						
2290	,,	446B	,,	1.500	13,000	19,500	
1781	,,	486	,,	0.201	16,000	3,216	
310	,,	494	,,	2.261	18,000	40,698	
1006	,,						
1436	,,	508	,,	4.263	35,000	149,205	
1312	,,	523	,,	4.320	20,000	86,400	
1133	,,	534	,,	1.619	26,000	42,094	
1759	,,	607	,,	0.547	15,000	8,205	
1272	,,	627	,,	8.422	20,000	168,440	
388	,,	628	,,	10.575	33,000	348,975	
543	,,	669	,,	3.917	19,000	74,423	
935	,,						
963	,,						
962	,,	674	,,	3.047	20,000	60,940	
1389	,,	691	,,	6.866	14,000	96,124	1,904,298
1610	,,	180	Lester, H., Daly, S., and Wheelock, T. R.	7.354	35,000	257,390	
		180A	,,	9.794	30,000	293,820	551,210
159B	,,	124	Levick, T. H. C. and Phipps, P.	1.280	25,000		32,000
936	,,	676	Levy, S. A.	1.833	16,000		29,328
1483	,,	102	Liddell, C. O.	3.530	42,000	148,260	
839	,,	103	,,	5.418	50,000	270,900	419,160
529	,,	319	Little, Dr. L. S. (estate) ...	1.461	12,000	17,532	
1418	,,	665	,,	6.723	14,000	94,122	111,654
576	,,	12	Lockhart, Dr. W. (estate) ...	2.555	30,000		76,650
136	,,	75	Lockwood, W. W., Taylor, W. E., and Boynton, C. L.	1.260	20,000		25,200

CENTRAL

LAND ASSESSMENT SCHEDULE, 1911

Number of Lot. Consular.		Cadastral.	REGISTERED OWNER.	Area for Taxation.	Value per Mow.	Total Value.	
				Mow.	*Tls.*	*Tls.*	*Tls.*
704	Brit.	**273**	MacGillivray, D.	1.438	35,000		50,330
152S	,,	**58**	Mackenzie & Co., Ld.	5.105	46,000	234,830	
152A	,,						
201	,,						
201A	,,						
239	,,	**59**	,,	3.270	35,000	114,450	349,280
1022	,,	**455**	Maclean, P.	0.503	18,000	9,054	
1148	,,	**492A**	,,	0.208	18,000	3,744	
1835	,,	**500**	,,	0.925	15,000	13,875	26,673
155	,,	**109**	Macleod, R. N.	1.954	41,000	80,114	
80BC	,,	**221**	,,	1.145	17,000	19,465	99,579
85	,,	**148**	Main, D.	3.486	25,000		87,150
917	,,	**10**	Maitland, J. A., and Iveson, E., (trust)	2.535	30,000		76,050
1849	,,	**452**	Major, A. M., and F.	4.188	13,000		54,444
860	,,	**394**	Malcolm, W. H.	1.016	25,000	25,400	
		396	,,	1.188	25,000	29,700	55,100
579	,,	**7**	McBain, Mrs. C. M., Prentice, J., and McBain, R. S. F.	2.019	32,000	64,608	
50	,,	**61**	,,	7.986	60,000	479,160	
99	,,						
153	,,						
59	,,	**171**	,,	9.174	45,000	412,830	
1342	,,	**616**	,,	2.718	14,000	38,052	994,650
182B	,,	**188**	McLeod, A. (estate)	12.728	22,000		280,016
1362	,,	**98**	McNeill, D., and Jones, L. E. P.	1.499	37,000	55,463	
2011	,,	**116**	,,	2.793	25,000	69,825	
227C	,,	**129**	,,	0.850	18,000	15,300	
348	,,	**194**	,,	1.812	20,000	36,240	
1572	,,	**226**	,,	6.291	28,000	176,148	
			Forward ...	...	...	352,976	

CENTRAL

LAND ASSESSMENT SCHEDULE, 1911

Number of Lot. Consular.		Number of Lot. Cadastral.	REGISTERED OWNER.	Area for Taxation.	Value per Mow.	Total Value.	
				Mow.	*Tls.*	*Tls.*	*Tls.*
			Forward ...	...	...	352,976	
1455	Brit.	**237**	McNeill, D., and Jones, L. E. P. (*continued*)	1.486	40,000	59,440	
1696	,,	**419**	,,	0.221	25,000	5,525	
1354	,,	**421**	,,	1.322	32,000	42,304	
1355	,,						
3646	,,	**455A**	,,	0.245	12,000	2,940	
617	,,	**504**	,,	1.445	16,000	23,120	
1778	,,	**682**	,,	0.852	14,000	11,928	498,233
1419	,,	**318**	McNeill, D.....	1.242	13,000	16,146	
336	,,	**571**	,,	8.320	13,000	108,160	
1256	,,	**581**	,,	3.600	13,000	46,800	
1258	,,	**583**	,,	1.000	11,000	11,000	182,106
1731	,,	**215**	Midwood, L.	1.229	16,000	19,664	
3637	,,	**465A**	,,	2.210	13,000	28,730	
2279	,,	**486D**	,,	0.429	16,000	6,864	55,258
231	,,	**384**	Mission du Chili Oriental ...	7.109	31,000	220,379	
		388	,,	0.731	24,000	17,544	237,923
540	U.S.	**635**	Mission of Kiangnan, Catholic	6.139	17,000		104,363
1147	,,						
1011	Brit.	**224**	Mission du Kiangsi Oriental	1.355	17,000	23,035	
1858	,,	**398**	,,	0.505	24,000	12,120	35,155
205	,,	**118**	Mission des Lazaristes, Congregation de la	2.545	41,000	104,345	
2531	,,	**486C**	,,	2.668	15,000	40,020	
4545	,,						
4063	,,	**486E**	,,	1.286	15,000	19,290	
981	,,	**488**	,,	0.684	13,000	8,892	172,547
501	U.S.	**636**	Mission, Methodist Episcopal, South, U. S. A.	5.946	16,000	95,136	
580	,,	**636A**	,,	1.845	16,000	29,520	124,656

CENTRAL

LAND ASSESSMENT SCHEDULE, 1911

Number of Lot. Consular.		Number of Lot. Cadastral.	REGISTERED OWNER.	Area for Taxation.	Value per Mow.	Total Value.	
				Mow.	*Tls.*	*Tls.*	*Tls.*
117	Brit.	**139**	Mission, Presbyterian, U. S. A.	2.600	20,000		52,000
1294	,,	**617**	Mission du Tcheli Occidental	8.225	24,000		197,400
80D	,,	**225**	Mission du Chili Septentrional	8.898	25,000		222,450
80F	,,						
61	,,	**430**	Missionary Society Corporation, London	3.071	25,000		76,775
1038	,,	**115**	Mitchell, A. Y., Scott, D. A., Greenhill, W., and Fletcher, A. B.	1.382	25,000		34,550
87	Jap.	**55A**	Mitsu Bishi Co.....	1.390	50,000		69,500
51	,,	**96A**	Mitsui Bussan Kaisha	2.268	53,000		120,204
151U	Brit.	**561**	Mohammedan Cemetery ...	0 872	16,000		13,952
1259	,,	**582**	Moore, C. S.	5.616	14,000		78,624
1321	,,	**480**	Moorhead, R. B.	0.256	16,000		4,096
843	,,	**360**	Morris, J., and Davies, C. G.	0.145	40,000		5,800
7	,,	**37**	Morriss, H., and Campbell, R. M.	1.564	90,000		140,760
1540	,,	**679**	Morrison, Mrs. A. P.	0.771	14,000		10,794
1904	,,	**292A**	Morrison, G. J., and Gratton, F. M.	0.778	32,000	24,896	
*590	,,	**298**	,,	2.818	17,000	47,906	
1115	,,	**300**	,,	0.712	17,000	12,104	
*590	,,	**313**	,,	0.186	18,000	3,348	
2937	,,	**358**	,,	0.322	22,000	7,084	
2938	,,						
2059	,,	**425**	,,	4.495	35,000	157,325	
2060	,						252,663
57	,,	**168**	Municipal Council *Central Offices*	18.000	50,000	900,000	
74	,,	**251**	,, *Shantung Road Cemetery*	9.091	28,000	254,548	
1072	,,	**314**	,, *Surplus Land*	0.152	18,000	2,736	
5754	,,	**368A**	,, *Buntongloong Latrine*	0.131	14,000	1,834	
7361	,,	**452J**	,, *Fokien Road Latrine*	0.063	12,000	756	
			Forward...	...	...	1,159,874	

CENTRAL

LAND ASSESSMENT SCHEDULE, 1911

Number of Lot. Consular.		Number of Lot. Cadastral.	REGISTERED OWNER.	Area for Taxation.	Value per Mow.	Total Value.	
				Mow.	*Tls.*	*Tls.*	*Tls.*
			Forward ...	...	...	1,159.874	
3610	Brit.	**454B**	Municipal Council *Surplus Land (continued)*	0.220	19,000	4,180	
1722	,,	**621**	,, *Louza Police Station*	7.000	18,000	126,000	
1305	,,	**631**	,, *Town Hall and Maloo Market*	6.702	26,000	174,252	1,464,306
318	,,	**299**	Murray, J. C., and Hanbury, A. M.	2.980	17,000	50,660	
		299A	,,	0.915	15,000	13,725	64,385
1176	,,	**533**	Myburgh, A. (estate).....	1.850	28,000	51,800	
1344	,,	**614**	,,	2.119	16,000	33,904	85,704
89	,,	**258**	Neilson, C. C., and Pickering, R. H. E. U. (trust)	7.040	38,000		267,520
190	,,	**113**	Nissim, D. M.	6.315	38,000		239,970
1141	U.S.	**55**	Nisshen Kisen Kaisha.....	2.397	87,000		208,539
5421	Brit.	**37A**	North-China Daily News and Herald, Ld.	1.618	85,000		137,530
1539	,,	**680**	North-China Insurance Co., Ld.	0.892	17,000		15,164
1079	,,	**342**	Parker, Miss Ann.....	0.264	16,000		4,224
120	,,	**536**	Parsee Cemetery Trustees..	8.180	26,000		212,680
1568	,,	**327**	Penfold, C. E. (estate)	0.540	12,000	6,480	
1592	,,	**466**	,,	0.324	13,000	4,212	
1602	,,	**483**	,,	0.212	13,000	2,756	13,448
1360	,,	**619**	Pickwoad, Mrs. J. (estate)...	8.734	24,000		209,616
78	,,	**242**	Platt, W. A. C.	1.857	45,000	83,565	
172	,,	**290**	,,	1.163	25,000	29,075	
3342	,,	**290A**	,,	0.723	23,000	16,629	
225	U.S.	**308**	,,	0.889	12,000	10,668	
		322	,,	0.506	12,000	6,072	
		324	,,	0.588	17,000	9,996	
2297	Brit.	**452A**	,,	3.001	12,000	36,012	
1227	,,	**579**	,,	4.229	12,000	50,748	242,765

CENTRAL

LAND ASSESSMENT SCHEDULE, 1911.

Number of Lot. Consular.		Number of Lot. Cadastral.	REGISTERED OWNER.	Area for Taxation.	Value per Mow.	Total Value.	
				Mow.	*Tls.*	*Tls.*	*Tls.*
411	Brit.	**269**	Platt, W. A. C., Teesdale, J. H., and Macleod, R. N.	0.382	24,000	9,168	
1998	,,	**292**	,,	1.033	23,000	23,759	
1667	,,	**343**	,,	0.852	18,000	15,336	
1859	,,	**397**	,,	0.762	24,000	18,288	
2166	,,	**406A**	,,	1.070	22,000	23,540	
334	,,	**596**	,,	3.902	14,000	54,628	
*1299	,,	**622**	,,	5.046	28,000	141,288	
1313	,,						
*1299	,,	**623**	,,	2.757	18,000	49,626	
1775	,,						
1406	,,	**653**	,,	0.987	14,000	13,818	
							349,451
2365	,,	**299B**	Poate, W. H.	1.112	17,000		18,904
110	,,	**110**	Porter, E. E.	0.455	35,000		15,925
107	,,	**126**	Potter, W. M., Potter, A., Tetley, C. F., Clark, F. H., and Henderson, W.	4.650	20,000		93,000
179	,,	**295**	Potter, W. M., Potter, A., Tetley, C. F., Clark, F. H., Henderson, W. and Bullock, T.	3.845	25,000	96,125	
		295A		12.684	30,000	380,520	
							476,645
5523	,,	**95**	Prentice, J., Freeman, R. S., and McBain, Mrs. C. M.	2.655	53,000		140,715
111	,,	**111**	Quillish, Miss A. (estate) and the Public Trustee	3.886	38,000		147,668
156	,,						
188	,,						
193	,,						
272	,,	**121**	Rawson, H. S. and F.	1.500	35,000	52,500	
421	,,	**336**	,,	0.730	16,000	11,680	
1402	,,	**464**	,,	0.718	13,000	9,334	
							73,514
2952	,,	**164**	Rayner, C.	3.874	55,000		213,070
190	,,	**413**	Reid, D. (estate).....	1.166	25,000		29,150
25A	,,	**89**	Reiss, H. J., A. E. J., and J. A.	7.496	55,000		412,280

CENTRAL

LAND ASSESSMENT SCHEDULE, 1911

Number of Lot. Consular.		Number of Lot. Cadastral.	REGISTERED OWNER.	Area for Taxation.	Value per Mow.	Total Value.	
				Mow.	*Tls.*	*Tls.*	*Tls.*
6998	Brit.	**466A**	Rivero, E. T.	0.158	13,000		2,054
5950	,,	**17B**	Roope, H. J.	5.636	32,000		180,352
3143	,,	**41A**	Russo-Chinese Bank	5.416	90,000	487,440	
1229	,,	**594**	,,	1.694	15,000	25,410	512,850
5	,,	**34**	Sassoon, A. D.....	7.017	65,000	456,105	
1363	,,	**80**	,,	4.929	45,000	221,805	
34	,,	**82**	,,	9.300	50,000	465,000	
1339	,,	**84**	,,	7.329	57,000	417,753	
985	,,	**85**	,,	4.303	65,000	279,695	
73	,,	**150**	,,	2.976	23,000	68,448	
323	,,	**212**	,,	9.600	24,000	230,400	
683	,,	**302**	,,	0.850	17,000	14,450	
793	,,	**303**	,,	0.768	17,000	13,056	
327	,,	**633**	,,	14.056	22,000	309,232	
340	,,						
445	,,						
327C	,,	**634**	,,	1.792	18,000	32,256	2,508,200
1029	,,	**14**	Sassoon & Co., Ld., D.....	2.946	35,000	103,110	
5546	,,	**24B**	,,	2.656	35,000	92,960	196,070
521	,,	**187**	Sassoon, D. E.	4.807	38,000	182,666	
		187A	,,	4.820	34,000	163,880	346,546
2	,,	**24**	Sassoon, Sir E., and R. D...	6.571	60,000		394,260
159	,,	**122**	Sassoon, E. E.....	2.600	30,000	78,000	
75	,,	**128**	,,	15.040	25,000	376,000	
121	,,						
1322	,,	**293**	,,	3.688	35,000	129,080	
1343	,,	**615**	,,	2.982	14,000	41,748	
967	,,	**649**	,,	6.449	19,000	122,531	747,359

CENTRAL

LAND ASSESSMENT SCHEDULE, 1911

Number of Lot. Consular.		Number of Lot. Cadastral.	REGISTERED OWNER.	Area for Taxation.	Value per Mow.	Total Value.	
				Mow.	*Tls.*	*Tls.*	*Tls.*
873	Brit.	**423**	Sassoon, E. E. and M. E....	4.431	31,000	137,361	
18	Ger.	**526**	,,	2.905	24,000	69,720	207,081
213	Brit.	**64**	Sassoon, F. D.....	0.690	30,000	20,700	
232B	,,	**66**	,,	5.908	30,000	177,240	
175	,,	**186**	,,	1.667	32,000	53,344	
1497	,,	**289**	,,	2.363	25,000	59,075	310,359
1882	,,	**227**	Sassoon, J. E.....	5.257	16,000	84,112	
1881	,,	**264**	,,	2.548	25,000	63,700	
1577	,,	**422**	,,	4.160	31,000	128,960	
192	,,	**441**	,,	1.116	22,000	24,552	
		441A	,,	4.520	19,000	85,880	
		441B	,,	4.779	19,000	90,801	
1191	,,	**632**	,,	5.900	26,000	153,400	
		637	,,	1.300	17,000	22,100	653,505
22D	,,	**97**	Sassoon, J. E., E. E., M. E., and E. V.	3.828	43,000		164,604
1217	,,						
1172	,,	**31**	Sassoon, J. E. and M. E. ...	8.736	75,000		655,200
1002	,,	**190**	Sassoon, M. E.	2.904	18,000	52,272	
1841	,,	**209**	,,	2.968	19,000	56,392	
1001	,,	**211**	,,	12.518	22,000	275,396	
237	,,	**428**	,,	2.368	31,000	73,408	
302	,,	**535**	,,	4.710	20,000	94,200	
*148	,,	**539**	,,	13.276	27,000	358,452	
259	,,						
275	,,						
279	,,						
1842	,,						
			Forward ...	...	...	910,120	

CENTRAL

LAND ASSESSMENT SCHEDULE, 1911

Number of Lot. Consular.		Number of Lot. Cadastral.	REGISTERED OWNER.	Area for Taxation.	Value per Mow.	Total Value.	
				Mow.	*Tls.*	*Tls.*	*Tls.*
			Forward ...	...	...	910,120	
*148	Brit.	**551**	Sassoon, M. E. ..... *(continued)*	0.220	17,000	3,740	
1387	,,	**663**	,,	2.188	14,000	30,632	
1396	,,	**692**	,,	3.790	14,000	53,060	997,552
226	,,	**141**	Sassoon, S. D.....	7.621	30,000	228,630	
26 26A	,, ,,	**174**	,,	10.497	43,000	451,371	680,001
308	Ger.	**198**	Schultz, H. M.....	0.696	18,000	12,528	
		306	,,	2.014	17,000	34,238	
		323	,,	1.505	14,000	21,070	
306	,,	**383**	,,	0.315	24,000	7,560	
		389	,,	0.200	24,000	4,800	
307	,,	**528**	,,	0.755	35,000	26,425	106,621
1359	Brit.	**450**	Scott, W.	0.855	11,000		9,405
227A 227B	,, ,,	**130**	Scott, W., and Carter, W. J. B.	0.970	18,000	17,460	
865	,,	**255**	,,	0.650	25,000	16,250	
1179	,,	**345**	,,	1.440	17,000	24,480	
1181	,,	**365**	,,	0.692	16,000	11,072	
		365A	,,	0.588	16,000	9,408	
		365B	,,	0.335	15,000	5,025	
1178	,,	**370**	,,	1.270	16,000	20,320	
977	,,	**471**	,,	0.400	17,000	6,800	110,815
69	Ital.	**446E**	Scott, W., Christie, J., and Johnson, G. A.	0.795	13,000		10,335
5550	Brit.	**41B**	Seaman, J. F., and Jameson, J. N.	2.545	47,000		119,615
135	,,	**241**	Shanghai Fives Court.....	1.388	40,000		55,520
152 5945	,, ,,	**60**	Shanghai Club.....	3.413	75,000		255,975

CENTRAL

LAND ASSESSMENT SCHEDULE, 1911

Number of Lot. Consular.		Number of Lot. Cadastral.	REGISTERED OWNER.	Area for Taxation.	Value per Mow.	Total Value.	
				Mow.	*Tls.*	*Tls.*	*Tls.*
4076	Brit.	**573A**	Shanghai Gas Co., Ld.	9.415	15,000	141,225	
1365	,,	**574**	,,	5.229	14,000	73,206	214,431
37	,,	**20**	Shanghai Land Investment Co., Ld.	2.844	45,000	127,980	
38A	,,	**21**	,,	4.175	40,000	167,000	
3	,,	**22**	,,	1.905	40,000	76,200	
38	,,	**25**	,,	7.837	50,000	391,850	
41	,,	**27**	,,	11.520	45,000	518,400	
1548	,,						
676	,,	**86**	,,	7.740	55,000	425,700	
1430	,,						
1472	,,	**88**	,,	4.330	53,000	229,490	
4325	,,	**104**	,,	5.888	40,000	235,520	
815	,,	**429**	,,	5.843	35,000	204,505	
2914	,,	**446C**	,,	1.631	13,000	21,203	
378	U.S.	**585**	,,	9.091	15,000	136,365	
1756	Brit.	**603**	,,	1.546	16,000	24,736	
1320	,,	**604**	,,	1.391	17,000	23,647	
151WW	,,	**606**	,,	0.470	15,000	7,050	
187	,,	**686**	,,	4.636	18,000	83,448	2,673,094
578	,,	**9**	Shanghai Lyceum Theatre...	1.743	30,000		52,290
6438	,,	**91**	Shanghai Mutual Telephone Co., Ld.	2.879	55,000		158,345
1766	,,	**65**	Shanghai Waterworks Co., Ld.	0.635	30,000	19,050	
98	,,	**68**	,,	1.094	30,000	32,820	
1325	,,						51,870
234	,,	**538**	Sibbald, Dr. F. C.	4.352	20,000		87,040
1397	,,	**472**	Siccawei Seminary	1.890	18,000		34,020
16	Ger.	**6**	Siemssen & Co.	2.895	90,000		260,550
734	Brit.	**544**	Smedley, J. D., Denham, J. E., and Rose, R.	0.647	25,000		16,175

CENTRAL

LAND ASSESSMENT SCHEDULE, 1911

Number of Lot. Consular.		Number of Lot. Cadastral.	REGISTERED OWNER.	Area for Taxation.	Value per Mow.	Total Value.	
				Mow.	*Tls.*	*Tls.*	*Tls.*
91	Brit.	**176**	Smith, A. M. C., and Latter, H. R.	4.362	36,000	157,032	
		284	,,	1.320	36,000	47,520	204,552
1853	,,	**357**	Solomon, S. J.	0.533	15,000		7,995
150	,,	**191**	St. Aubyn, E.	2.486	18,000	44,748	
273	,,	**279**	,,	1.452	25,000	36,300	
317	,,	**408**	,,	1.000	18,000	18,000	99,048
21C	,,	**107**	Standard Oil Co. of New York	2.756	50,000		137,800
1750	,,						
3132	,,	**218**	Stokes, A. P.	1.697	16,000	27,152	
3133	,,						
74	U.S.	**285**	,,	0.478	36,000	17,208	
1226	Brit.	**578**	,,	4.486	13,000	58,318	102,678
35	,,	**29**	Sykes, A. and Wolff, G. W..	6.882	55,000		378,510
5711	,,	**29A**	Tam Wa	1.991	50,000	99,550	
1644	,,	**501**	,,	0.795	15,000	11,925	
1666	,,	**502**	,,	0.818	15,000	12,270	123,745
...	...	**468**	Tea Guild	2.256	14,000		31,584
201B	Brit.	**63**	Teesdale, J. H.	0.936	41,000	38,376	
950	,,	**133**	,,	0.116	18,000	2,088	
5137	,,	**133A**	,,	0.103	18,000	1,854	
3165	,,	**228**	,,	1.162	16,000	18,592	
4260	,,	**478**	,,	0.950	17,000	16,150	
3269	,,	**505**	,,	0.240	17,000	4,080	
968	,,	**647**	,,	4.080	20,000	81,600	162,740
908	,,	**658**	Thorne, Misses I. and M.	2.617	14,000		36,638
1270	,,	**609**	Tisdall, E. W.	1.657	16,000		26,512
1007	,,	**491**	Tisdall, Mrs. I.	0.671	20,000		13,420
816	,,	**96**	Toeg, R. E., Raphael, E., and Judah, J. E.	2.010	45,000		90,450

CENTRAL

LAND ASSESSMENT SCHEDULE, 1911

Number of Lot. Consular.		Number of Lot. Cadastral.	REGISTERED OWNER.	Area for Taxation.	Value per Mow.	Total Value.	
				Mow.	*Tls.*	*Tls.*	*Tls.*
1277	Brit.	**165**	Trinity Cathedral Trustees	15.973	50,000	798,650	
1261	,,	**166**	,,	2.504	40,000	100,160	898,810
1199	,,	**1**	Union Church Trustees ...	2.721	32,000		87,072
1144	U.S.	**54**	Union Insurance Society of Canton, Ld.	4.693	45,000	211,185	
1140	,,	**54C**	,,	4.510	85,000	383,350	
414	Brit.	**205**	,,	0.580	15,000	8,700	
399	,,	**206**	,,	0.480	17,000	8,160	
191	,,	**436**	,,	3.663	25,000	91,575	702,970
5603	,,	**452F**	Ure, C. W.....	0.896	11,000		9,856
730	,,	**30**	Ward, W. C., Probst, E. A., and Iburg, C. L. H.	3.268	40,000		130,720
101	,,	**291**	Watt, Mrs. A. M., Cumine, J. P., and Cooper, J.	1 445	23,000	33,235	
1328	,,	**440**	,,	1.991	22,000	43,802	
447	,,	**564**	,,	2.750	16,000	44,000	121,037
404	,,	**262**	Weir, T.....	3.197	30,000		95,910
1332	,,	**655**	Wheelock, T. R.	3.843	16,000	61,488	
1306	,,	**656**	,,	3.848	14,000	53,872	
321	,,	**659**	,,	3.000	14,000	42,000	
1327	,,	**660**	,,	8.897	18,000	160,146	317,506
5296	,,	**28**	Whiteaway, Laidlaw & Co.	2.646	67,000		177,282
1225	,,	**451**	White, Mrs. C.	0.298	11,000		3,278
1609	,,	**469**	White, Miss E. M.	1.122	14,000		15,708
1925	,,	**485A**	White, H. O.	0.673	16,000		10,768
998	,,	**475**	Wilson, A.	0.700	14,000		9,800
388	U.S.	**309**	Wilson, A. S.	0.578	12,000		6,936
5402	Brit	**24A**	Yangtsze Insurance Association, Ld.	0.920	85,000	78,200	
1403	,,	**654**	,,	6.867	19,000	130,473	208,673
1488	,,	**3**	Yokohama Specie Bank ...	3.019	85,000		256,615
1606	U.S.	**74**	Young Men's Christian Association, International Committee of the	1.706	28,000		47,768

CENTRAL

LAND ASSESSMENT SCHEDULE, 1911

Number of Lot.			REGISTERED OWNER.	Area for Taxation.	Value per Mow.	Total Value.	
Consular.		Cadastral.					
				Mow.	*Tls.*	*Tls.*	*Tls.*
...	...	**204**	Dong Nie Kung Soo..... 同義公所	0.621	15,000		9,315
...	...	**271**	Hung Yü Kee 恒裕季	1.903	33,000		62,799
20	Jap.	**155**	Lien Ho Sien 林鶴壽	3.285	45,000		147,825
...	...	**207**	Paw Zing Ning Ler ..... 寶成銀樓	0.218	15,000	3,270	
...	...	**208**	,,	1.847	17,000	31,399	34,669
...	...	**373A**	Shu Yuen 許元	2.086	14,000		29,204
...	...	**652**	Tan Tong Shing 譚同興	1.059	13,000		13,767
late 1671	Brit.	**694**	Zung Chi Dong 仁濟堂	4.532	11,000		49,852

ADDENDA

164B 271	Brit. ,,	**283**	McNeill, D. and Jones, L. E. P.	5.285	23,000		121,555

The following is a list of unregistered lots which, for the sake of convenience, have been given Cadastral Numbers :—

Cadastral Number.	Area.	Value per Mow.	Total Value.
	Mow.	*Tls.*	*Tls.*
70	0.942	15,000	14,130
329	1.608	13,000	20,904
359	0.120	25,000	3,000
362	0.180	15,000	2,700
407	0.380	18,000	6,840
449	0.380	12,000	4,560
481	1.168	16,000	18,688
498	0.051	17,000	867
515	0.145	25,000	3,625

INDEX TO CADASTRAL LOTS: NORTHERN DISTRICT.

Cadastral Lot No.	Page in Schedule.	Cadastral Lot No.	Page in Schedule.	Cadastral Lot No.	Page in Schedule.	Cadastral Lot No.	Page in Schedule.	Cadastral Lot No.	Page in Schedule.
1	52	140	44	295	65	454	49	549	37
2	44	148	35	296	45	462	60	550	43
3	43	149	66	297	55	464	50	557	35
4	47	150	55	298	35	470	39	558	35
5	47	151	42	299	35	471	54	560	54
7	51	152	55	300	48	472	61	562	43
8	51	153	43	301	49	473	47	563	40
9	57	154	43	302	49	474	61	564	40
10	51	158	36	303	48	475	52	565	37
11	65	159	50	305	59	476	48	566	37
12	51	201	57	306	59	488	61	569	48
14	51	202	57	307	59	490	42	575	65
16	66	204	57	310	58	490A	42	576	60
18	42	205	47	311	59	491	42	577	48
20	53	206	44	312	59	492	49	578	56
21	65	207	45	313	59	493	48	579	66
23	42	207A	45	314	59	494	43	580	36
25	50	209	45	315	59	496	42	581	37
27	52	210	45	316	59	497	42	582	61
29	41	211	45	318	59	499	42	584	36
31	49	212	48	319	59	501	57	585	48
34	50	213	48	320	59	502	66	586	47
37	41	214	36	321	59	503	55	587	36
40	42	215	48	322	49	504	48	588	36
41	53	216	54	327	58	505	44	589	35
42	53	217	48	328	58	506	66	590	41
43	53	218	36	330	41	516	43	596	55
44	48	219	41	331	59	517	43	598	36
45	48	221	37	332	35	518	43	599	47
46	53	222	55	334	64	519	43	600	49
47	53	226	44	335	51	520	39	601	58
47A	53	227	57	339	56	521	39	602	64
48	53	228	60	340	36	522	61	603	58
49	48	229	41	342	59	523	55	604	58
50	43	230	35	343	60	524	43	605	48
51	65	236	35	348	55	524A	52	607	52
52	36	239	57	349	56	525	43	609	58
53	36	240	57	350	64	525A	47	611	59
54	49	241	51	351	43	526	54	614	49
60	45	242	61	352	46	526A	54	615	39
61	45	243	37	362	50	527	37	625	59
63	36	244	40	365	51	527A	37	633	50
70	35	245	55	366	41	530	35	638	39
71	41	246	48	367	51	531	42	639	43
72	45	247	48	368	36	532	66	640	45
75	41	251	60	369	35	532A	66	641	37
85	61	252	65	370	61	533	65	642	46
86	35	255	47	382	60	534	55	644	37
90	47	256	60	387	66	535	66	645	66
91	49	257	66	388	66	536	66	646	54
92	48	258	44	389	35	537	57	649	54
93	41	264	48	393	51	538	37	650	44
94	39	265	56	394	35	538A	37	651	65
95	65	270	50	395	45	539	35	655	59
98	46	271	48	398	45	540	54	657	41
100	65	274	44	399	45	541	66	659	47
101	53	275	44	409	49	542	54	660	37
102	53	276	43	412	49	542A	57	661	50
103	64	278	44	416	64	542B	39	663	36
106	44	279	39	417	44	543	52	664	37
107	66	280	55	418	36	544	66	665	40
108	57	281	55	420	55	544A	66	670	61
111	45	282	48	433	55	545	55	671	36
112	52	283	49	435	37	546	37	672	61
114	41	284	35	436	56	546A	37	676	62
115	35	284A	43	437	37	546B	37	678	62
116	57	285	43	438	46	546C	37	680	41
118	66	287	50	440	64	546D	37	682	62
120	55	288	35	441	51	546E	37	684	62
130	55	289	45	447	65	546F	37	685	45
131	41	292	65	449	45	547	61	687	60
135	66	294	47	452	37	548	57	689	61

INDEX TO CADASTRAL LOTS: NORTHERN DISTRICT.

Cadastral Lot No.	Page in Schedule.	Cadastral Lot No.	Page in Schedule.	Cadastral Lot No.	Page in Schedule.	Cadastral Lot No.	Page in Schedule.	Cadastral Lot No.	Page in Schedule.
690	61	770	40	916	44	1010	61	1093	50
691	55	800	53	917	44	1010A	49	1094	39
692	66	801	49	919	60	1011	58	1095	50
694	54	803	49	920	60	1012	49	1096	47
695	54	804	61	921	60	1013	47	1097	39
696	54	805	53	922	55	1013A	64	1098	57
698	56	806	65	923	64	1014	47	1100	65
699	53	807	49	925	52	1015	64	1105	40
700	53	808	35	926	55	1015A	46	1107	54
701	66	809	62	927	54	1016	36	1110	57
703	46	814	55	928	52	1017	64	1114	50
704	37	825	63	929	55	1018	49	1115	40
705	37	826	40	930	38	1019	46	1116	46
706	47	829	53	931	43	1020	46	1117	57
709	45	830	47	932	60	1021	53	1118	39
710	53	830A	38	933	43	1023	53	1120	64
711	38	831	40	934	60	1024	57	1125	45
712	54	832	44	935	67	1025	47	1128	52
713	38	833	65	936	65	1026	53	1130	41
714	52	835	65	943	47	1027	53	1131	42
715	51	836	48	943A	51	1028	51	1132	42
716	54	838	35	944	60	1029	52	1133	42
719	40	840	58	944A	51	1030	40	1135	44
720	54	841	58	945	64	1031	57	1136	44
721	39	842	42	945A	38	1032	53	1150	56
722	61	843	40	946	67	1033	67	1153	56
723	38	844	42	946A	67	1034	67	1154	54
723A	39	848	42	946B	38	1035	52	1155	44
723B	57	849	58	947	66	1036	52	1159	39
723C	57	855	44	947A	61	1037	41	1161	49
723D	57	856	51	948	36	1039	52	1162	41
723E	38	859	51	948A	36	1040	41	1163	43
723F	38	860	46	949A	39	1041	46	1164	43
723G	38	861	44	950	51	1042	46	1168	40
723H	45	862	51	950A	38	1043	41	1170	64
723I	38	864	66	951	39	1044	41	1171	51
723J	38	867	42	952	67	1045	56	1172	51
723K	39	868	40	953	67	1046	64	1173	57
724	43	870	52	954	67	1048	64	1174	57
725	55	871	58	955	41	1052	55	1175	43
729	51	874	56	956	60	1053	60	1176	57
730	40	875	64	958	51	1054	51		
733	40	876	50	959	65	1058	66		
734	40	877	67	965	49	1059	60		
735	54	881	52	966	52	1061	64		
737	40	884	46	967	52	1062	46		
740	55	886	52	968	42	1063	64		
741	40	887	35	970	57	1064	44		
742	43	888	65	971	49	1065	46		
743	41	889	51	972	44	1066	46		
744	40	890	47	972A	41	1067	60		
745	38	892	63	973	60	1068	56		
745A	38	893	63	974	44	1069	46		
745B	65	895	67	975	54	1070	56		
747	36	897	63	977	38	1071	47		
748	43	897A	63	978	39	1072	54		
749	45	897B	63	978A	39	1073	47		
751	38	898	55	979	56	1074	50		
752	50	899	55	981	50	1076	47		
753	46	900	52	983	38	1077	66		
754	66	901	54	984	57	1078	49		
755	35	903	46	986	46	1079	47		
756	67	905	52	987	46	1080	46		
758	61	906	52	990	39	1081	56		
759	40	908	53	1001	36	1082	56		
760	54	910	61	1002	46	1086	46		
761	54	912	58	1003	54	1087	44		
763	65	913	53	1004	54	1088	47		
764	65	914	63	1005	49	1089	64		
766	57	914A	63	1006	56	1090	64		
768	50	914B	63	1007	56	1090A	64		
769	40	915	41	1009	56	1092	40		

NORTHERN

LAND ASSESSMENT SCHEDULE, 1911.

Number of Lot. Consular.		Number of Lot. Cadastral.	REGISTERED OWNER.	Area for Taxation.	Value per Mow.	Total Value.	
				Mow.	*Tls.*	*Tls.*	*Tls.*
4845	Brit.	**298**	Abraham, D. E. J.	0.441	8,500	3,749	
5510	,,	**589**	,,	0.875	8,000	7,000	10,749
5499	,,	**86**	Algar, A. E.	0.274	5,000	1,370	
4946	,,	**148**	,,	0.617	7,000	4,319	
2223	,,	**236**	,,	0.817	7,500	6,128	
2833	,,	**288**	,,	0.790	8,000	6,320	
3311	,,	**299**	,,	0.819	8,500	6,962	
5507	,,	**369**	,,	0.266	6,000	1,596	
2760	,,	**389**	,,	3.472	7,000	24,304	
6385	,,	**394**	,,	1.188	7,500	8,910	
5839	,,	**530**	,,	3.686	7,000	25,802	
246	Fr.	**539**	,,	0.700	8,000	5,600	
3823	Brit.	**557**	,,	0.836	7,000	5,852	
3824	,,	**558**	,,	1.009	7,500	7,567	
7080	,,	**637**	,,	0.815	8,500	6,928	
26	Aust.	**755**	,,	0.748	7,500	5,610	
1565	Brit.	**808**	,,	1.412	18,000	25,416	
665	U.S.	**838**	,,	0.142	10,000	1,420	
7079	Brit.	**887**	,,	0.426	9,000	3,834	147,938
5091	,,	**70**	Algar, A. E. and Beesley, P. M.	1.524	7,000	10,668	
3138	,,	**115**	,,	0.368	10,000	3,680	
4747	,,	**230**	,,	0.197	6,500	1,281	
4691	,,	**284**	,,	0.755	7,500	5,663	
846	U.S.	**332**	,,	2.200	8,000	17,600	
			Forward ...	...	...	38,892	

NORTHERN

LAND ASSESSMENT SCHEDULE, 1911

Number of Lot. Consular.		Cadastral.	REGISTERED OWNER.	Area for Taxation.	Value per Mow.	Total Value.	
				Mow.	*Tls.*	*Tls.*	*Tls.*
			Forward ...	...	...	38,892	
1994	Brit.	**340**	Algar, A. E. and Beesley, P. M. *(continued)*	1.228	8,000	9,824	
2415	,,	**580**	,,	0.260	7,500	1,950	
3490	,,	**584**	,,	2.224	7,500	16,680	
*1582	,,	**587**	,,	1.142	8,000	9,136	
*2205	,,						
* 109	Ger.	**588**	,,	1.210	8,000	9,680	
* 109	,,	**598**	,,	14.852	7,500	111,390	
1047	U.S.						
*1582	Brit.						
*2205	,,						
3698	,,						
4835	,,	**671**	,,	0.099	6,500	644	
639	U.S.	**747**	,,	1.605	7,500	12,038	210,234
620	,,	**948**	Allanson, Mrs. E. R.	3.262	9,000	29,358	
640	,,						
1264	,,	**948A**	,,	0.036	9,000	324	29,682
3470	Brit.	**368**	Ambrose, J.	1.278	8,000		10,224
3329	,,	**663**	Anderson, J. O.	0.638	8,500		5,423
1744	,,	**1001**	Astor House Hotel Co., Ld.	2.395	30,000	71,850	
4300	,,	**1016**	,,	10.441	30,000	313,230	385,080
4391	,,	**418**	Asylum for the Chinese Blind Poor	0.560	8,000		4,480
2477	,,	**53**	Atkinson, B. (estate)	3.042	5,000		15,210
3590	,,	**52**	Atkinson, B. and Dallas, A..	1.112	6,000	6,672	
4703	,,	**63**	,,	2.059	4,500	9,266	
3681	,,	**158**	,,	0.356	7,000	2,492	
3303	,,	**214**	,,	1.012	8,000	8,096	
		218	,,	0.037	8,000	296	
			Forward ...	...	...	26,822	

NORTHERN

LAND ASSESSMENT SCHEDULE, 1911

Number of Lot. Consular.		Number of Lot. Cadastral.	REGISTERED OWNER.	Area for Taxation.	Value per Mow.	Total Value.	
				Mow.	*Tls.*	*Tls.*	*Tls.*
			Forward ...	...	...	26,822	
3378	Brit.	**221**	Atkinson, B. and Dallas, A.. *(continued)*	1.232	7,500	9,240	
4045	,,	**243**	,,	0.517	8,000	4,136	
2958	,,	**435**	,,	1.542	7,000	10,794	
2957	,,	**437**	,,	0.877	8,000	7,016	
3123	,,	**452**	,,	1.190	8,000	9,520	
4752	,,	**527**	,,	4.900	7,500	36,750	
4756	,,	**527A**	,,	2.720	8,000	21,760	
3398	,,	**538**	,,	0.589	8,000	4,712	
		538A	,,	0.618	8,000	4,944	
4883	,,	**546**	,,	0.512	8,000	4,096	
4884	,,	**546A**	,,	0.364	7,000	2,548	
4885	,,	**546B**	,,	0.380	7,000	2,660	
4886	,,	**546C**	,,	0.353	7,000	2,471	
4887	,,	**546D**	,,	0.359	7,000	2,513	
4888	,,	**546E**	,,	0.348	7,000	2,436	
4889	,,	**546F**	,,	0.351	7,000	2,457	
4468	,,	**549**	,,	0.916	7,500	6,870	
5381	,,	**565**	,,	1.040	7,000	7,280	
4274	,,	**566**	,,	1.695	8,000	13,560	
5666	,,	**581**	,,	0.968	8,000	7,744	
5664	,,	**641**	,,	0.485	6,500	3,153	
4668	,,	**644**	,,	0.426	8,500	3,621	
3696	,,	**660**	,,	0.958	8,500	8,143	
837	U.S.	**664**	,,	1.879	8,500	15,972	
3317	Brit.	**704**	,,	9.025	7,000	63,175	
3325	,,	**705**	,,	0.704	6,000	4,224	
			Forward ...	...	...	288,617	

NORTHERN

LAND ASSESSMENT SCHEDULE, 1911

Number of Lot. Consular.		Number of Lot. Cadastral.	REGISTERED OWNER.	Area for Taxation.	Value per Mow.	Total Value.	
				Mow.	*Tls.*	*Tls.*	*Tls.*
			Forward ...	...	...	288,617	
5046	Brit.	**711**	Atkinson, B. and Dallas, A.. *(continued)*	0.374	7,000	2,618	
4281	,,	**713**	,,	1.691	6,500	10,992	
4866	,,	**723**	,,	0.233	6,500	1,515	
4871	,,	**723E**	,,	0.341	6,500	2,217	
4872	,,	**723F**	,,	0.323	6,500	2,100	
4873	,,	**723G**	,,	0.319	6,500	2,074	
4875	,,	**723I**	,,	0.273	8,000	2,184	
4876	,,	**723J**	,,	0.353	8,000	2,824	
4445	,,	**745**	,,	1.999	8,000	15,992	
5052	,,	**745A**	,,	1.521	7,500	11,408	
3804	,,	**751**	,,	1.433	7,500	10,748	
4413	,,	**830A**	,,	0.237	14,000	3,318	
2867	,,	**930**	,,	2.900	7,500	21,750	
4110	,,						
1129	U.S.	**945A**	,,	0.760	8,000	6,080	
4767	Brit.	**946B**	,,	1.292	8,500	10,982	
1154	U.S.	**950A**	,,	0.870	8,000	6,960	
2828	Brit.	**977**	,,	23.226	7,500	174,195	
2829	,,						
374	U.S.						
480	,,						
618	,,						
757	,,						
765	,,						
936	,,						
3589	Brit.	**983**	,,	2.691	5,000	13,455	
5700	,,						
			Forward ...	...	...	590,029	

NORTHERN

LAND ASSESSMENT SCHEDULE, 1911

Number of Lot. Consular.		Number of Lot. Cadastral.	REGISTERED OWNER.	Area for Taxation.	Value per Mow.	Total Value.	
				Mow.	*Tls.*	*Tls.*	*Tls.*
			Forward ...	...	...	590,029	
680	U.S.	**990**	Atkinson, B. and Dallas, A.. *(continued)*	4.011	6,000	24,066	
707	,,						
709	,,						
5716	Brit.	**1159**	,,	0.530	6,000	3,180	617,275
4090	,,	**721**	Atkinson and Dallas, Ld. ...	1.110	8,000	8,880	
4867	,,	**723A**	,,	0.222	6,500	1,443	
4877	,,	**723K**	,,	0.610	8,000	4,880	15,203
321	Ger.	**520**	Banque Sino-Belge.....	0.829	7,000	5,803	
277	,,	**521**	,,	2.912	7,000	20,384	
2017	Brit.	**1094**	,,	5.066	10,000	50,660	
1918	,,	**1097**	,,	2.474	9,000	22,266	
1	Belg.	**1118**	,,	10.404	6,000	62,424	161,537
2	,,						
3	,,						
960	U.S.	**638**	Barchet, Mrs. M. E.	0.818	8,500		6,953
6193	Brit.	**94**	Beesley, P. M. and Bray, A. G.	1.267	6,000	7,602	
6159	,,	**542B**	,,	0.077	8,000	616	8,218
4632	,,	**978A**	Begg, T. D.....	1.204	5,000		6,020
4633	,,	**978**	Bell, E.....	2.366	5,000		11,830
5298	,,						
176	U.S.	**615**	Bell-Irving, J.	8.258	13,000		107,354
314	,,						
516	,,	**951**	Berthet, J. A.	1.936	8,000		15,488
1131	,,	**949A**	Bissett & Co., J. P.....	1.350	8,000		10,800
7148	Brit.	**279**	Brandt, W.	0.762	7,500	5,715	
6279	,,	**470**	,,	0.572	8,000	4,576	
			Forward ...	...	...	10,291	

NORTHERN

LAND ASSESSMENT SCHEDULE, 1911

Number of Lot. Consular.		Cadastral.	REGISTERED OWNER.	Area for Taxation.	Value per Mow.	Total Value.	
				Mow.	*Tls.*	*Tls.*	*Tls.*
			Forward ...	...	...	10,291	
6333	Brit.	**563**	Brandt, W. ..... *(continued)*	0.216	7,000	1,512	
6338	,,	**564**	,,	0.347	7,000	2,429	
5097	,,	**719**	,,	0.189	6,500	1,229	
460	U.S.	**843**	,,	1.880	10,000	18,800	
2838	Brit.	**1092**	,,	0.387	7,500	2,903	
2088 5880	,, ,,	**1105**	,,	1.025	7,500	7,688	
5569	,,	**1115**	,,	0.910	7,500	6,825	51,677
697	,,	**868**	Brown, R. C.	2.720	15,000		40,800
5405	,,	**737**	Burkill, A. R., A. W., and C. R.	1.332	11,000		14,652
1557	,,	**1030**	Burkill, A. R.	1.020	14,000		14,280
2004 2079 2101	,, ,, ,,	**733**	Burkill, A. W.....	10.995	7,500	82,463	
1774	,,	**734**	,,	1.067	11,500	12,271	
4265	,,	**744**	,,	1.853	6,500	12,045	
*1936	,,	**769**	,,	1.630	11,000	17,930	
*1936 3315	,, ,,	**770**	,,	0.770	11,500	8,855	
1266	,,	**831**	,,	1.434	10,000	14,340	147,904
2016	,,	**730**	Burkill, C. R.	8.056	7,000		56,392
1937	,,	**741**	Burkill, C. R. and A. W. ...	1.448	6,500		9,412
7142	,,	**826**	Butler, M. J.....	2.577	15,000		38,655
5828	,,	**244**	Byrne, E. T.	0.426	10,000		4,260
1887	,,	**759**	Cameron, Mrs. L. B.	1.330	7,500		9,975
5762	,,	**1168**	Castrillo, Rev. G.....	2.152	5,000		10,760
2355	,,	**665**	China Fire Insurance Co., Ld.	1.909	8,500		16,227

NORTHERN

LAND ASSESSMENT SCHEDULE, 1911

Number of Lot. Consular.		Cadastral.	REGISTERED OWNER.	Area for Taxation.	Value per Mow.	Total Value.	
				Mow.	*Tls.*	*Tls.*	*Tls.*
5139	Brit.	**366**	China Mutual Life Insurance Co., Ld.	0.578	6,000	3,468	
12	Port.	**590**	,,	1.230	7,000	8,610	
4310	Brit.	**743**	,,	0.560	12,000	6,720	
957	U.S.	**915**	,,	1.501	10,000	15,010	
3645	Brit.	**972A**	,,	0.712	11,000	7,832	
							41,640
1709	U.S.	**93**	China Realty Co.	0.334	5,000		1,670
...	...	**131**	Chinese Government	6.447	8,000	51,576	
...	...	**330**	,,	11.128	15,000	166,920	
							218,496
7311	Brit.	**219**	Christie, J. and Johnson, G. A.	0.852	7,500		6,390
1972	,,	**29**	Clarke, B. A.....	2.668	8,000	21,344	
3226	,,						
3743	,,	**37**	,,	0.930	7,000	6,510	
1983	,,	**71**	,,	2.051	6,500	13,332	
1900	,,	**114**	,,	2.707	8,000	21,656	
1973	,,						
1541	,,	**229**	,,	1.237	6,500	8,041	
664	U.S.	**1130**	,,	2.895	7,500	21,713	
							92,596
210	,,	**1037**	Church of Sacred Heart of Jesus	5.874	9,000	52,866	
101	,,	**1040**	,,	2.751	9,000	24,759	
		1043	,,	1.051	9,000	9,459	
							87,084
1760	Brit.	**955**	Cochran, M.	0.872	7,500		6,540
2899	,,	**75**	Cock, Rev. A. L. de.....	1.618	6,500		10,517
1384	,,	**1044**	College of St. Francis Xavier	8.315	10,000		83,150
5245	,,	**1162**	Collingwood, E. L.	0.300	6,000		1,800
1854	,,	**657**	Compagnie de Jesus.....	3.122	15,000	46,830	
*1865	,,						
1233	,,	**680**	,,	8.327	14,000	116,578	
*1865	,,						
1906	,,						163,408

NORTHERN

LAND ASSESSMENT SCHEDULE, 1911

Number of Lot. Consular.		Cadastral.	REGISTERED OWNER.	Area for Taxation.	Value per Mow.	Total Value.	
				Mow.	*Tls.*	*Tls.*	*Tls.*
3148	Brit.	**490**	Cowie, Mrs. E.	2.072	6,500	13,468	
		490A	,,	0.188	7,000	1,316	
*2068	,,						
*2364	,,	**491**	,,	8.215	6,500	53,398	
*3385	,,						
5691	,,	**496**	,,	0.636	6,500	4,134	
3057	,,	**497**	,,	0.573	7,500	4,298	
*2068	,,						
*2364	,,						
2378	,,	**499**	,,	11.309	6,500	73,509	
*3385	,,						
1920	,,	**842**	,,	1.539	10,000	15,390	
1815	,,	**844**	,,	0.136	10,000	1,360	
565	,,	**848**	,,	5.477	11,000	60,247	
1814	,,						
							227,120
1442	,,	**968**	Cowie, E. and Henderson, D. M.	4.753	9,000		42,777
2332	,,	**18**	Credit Foncier d'Extreme Orient	1.391	7,000	9,737	
7	Ital.						
439	Brit.	**23**	,,	4.007	9,000	36,063	
3365	,,	**40**	,,	9.094	8,000	72,752	
3369	,,						
2754	,,	**531**	,,	5.727	8,000	45,816	
407	U.S.	**867**	,,	3.320	15,000	49,800	
1468	Brit.	**1131**	,,	2.337	7,500	17,528	
586	,,	**1132**	,,	5.165	9,000	46,485	
		1133	,,	2.805	8,500	23,843	
							302,024
5100	,,	**151**	Dallas, A.	0.093	8,000	744	
			Forward ...	...	...	744	

NORTHERN

LAND ASSESSMENT SCHEDULE, 1911.

Number of Lot. Consular.		Number of Lot. Cadastral.	REGISTERED OWNER.	Area for Taxation.	Value per Mow.	Total Value.	
				Mow.	*Tls.*	*Tls.*	*Tls.*
			Forward ...	...	...	744	
6529	Brit.	**153**	Dallas, A. ..... *(continued)*	0.240	7,500	1,800	
4019	,,	**154**	,,	1.692	7,500	12,690	
5506	,,	**284A**	,,	1.168	8,000	9,344	
2081	,,	**285**	,,	1.310	7,500	9,825	
6784	,,	**351**	,,	1.023	6,500	6,650	
7118	,,	**494**	,,	0.850	8,000	6,800	
5901	,,	**516**	,,	0.081	7,500	608	
4407	,,	**517**	,,	8.080	7,500	60,600	
2750	,,	**518**	,,	2.632	7,000	18,424	
5682	,,	**519**	,,	2.227	7,000	15,589	
7167	,,	**524**	,,	2.299	7,500	17,243	
7168	,,	**525**	,,	1.160	8,000	9,280	
6186	,,	**550**	,,	0.719	8,000	5,752	
6966	,,	**562**	,,	0.400	8,000	3,200	
6562	,,	**724**	,,	0.546	7,000	3,822	
1585	,,	**931**	,,	1.209	7,500	9,068	
1790	U.S.	**1163**	,,	0.100	5,000	500	
1791	,,	**1164**	,,	0.998	5,000	4,990	
6762	Brit.	**1175**	,,	1.316	6,000	7,896	
							204,825
6598	,,	**933**	Dallas, A. and Atkinson, G. B.	0.581	7,500		4,358
2847	,,	**742**	Davies, C. G.	0.249	7,000		1,743
4843	,,	**3**	Davies, C. G. and Thomas, C. W.	0.640	12,000	7,680	
3368	,,	**50**	,,	2.178	8,000	17,424	
5620	,,	**276**	,,	0.313	7,500	2,348	
6394	,,	**639**	,,	0.910	7,000	6,370	
4378	,,	**748**	,,	0.930	7,500	6,975	
			Forward ...	...	...	40,797	

NORTHERN

LAND ASSESSMENT SCHEDULE, 1911

Number of Lot. Consular.		Number of Lot. Cadastral.	REGISTERED OWNER.	Area for Taxation.	Value per Mow.	Total Value.	
				Mow.	*Tls.*	*Tls.*	*Tls.*
			Forward ...	...	...	40,797	
1079	U.S.	**917**	Davies, C. G. and Thomas, C. W. *(continued)*	0.372	7,500	2,790	
4087	Brit.	**1087**	,,	0.149	7,500	1,118	44,705
7116	,,	**278**	Deighton, J.	0.706	7,500		5,295
23	Ital.	**106**	Denegri, E.	1.730	9,000		15,570
1289	Brit.	**206**	Dowdall, C. (estate)	2.632	11,000	28,952	
593	U.S.	**855**	,,	0.304	9,000	2,736	
		861	,,	3.696	11,000	40,656	
1651	Brit.	**1064**	,,	1.531	15,000	22,965	95,309
2159	,,	**2**	Dowdall, C. and Hanson, J. C.	1.070	9,000	9,630	
728	U.S.	**417**	,,	0.455	7,000	3,185	
669	,,	**1155**	,,	0.980	6,000	5,880	18,695
66	Ital.	**226**	Dowdall, C., Hanson, J. C., and McNeill, D.	1.088	7,500	8,160	
2711	Brit.	**258**	,,	8.520	8,000	68,160	
1509	,,	**650**	,,	1.213	6,500	7,885	
384	U.S.	**1135**	,,	0.774	6,000	4,644	
1561	Brit.	**1136**	,,	0.932	8,000	7,456	96,305
3244	,,	**140**	Dowdall, W. M.	4.354	7,500	32,655	
3287	,,						
4013	,,						
2128	,,	**275**	,,	1.161	7,500	8,708	
2167	,,	**505**	,,	2.990	7,000	20,930	
1820	,,	**832**	,,	0.211	10,000	2,110	
3644	,,	**972**	,,	0.983	11,000	10,813	75,216
3170	,,	**274**	Dowdall, W. M. and Moorhead, R. B.	0.250	8,000	2,000	
959	U.S.	**916**	,,	1.188	11,000	13,068	
1779	Brit.	**974**	,,	0.743	11,500	8,545	23,613

NORTHERN

LAND ASSESSMENT SCHEDULE, 1911

Number of Lot. Consular.		Number of Lot. Cadastral.	REGISTERED OWNER.	Area for Taxation.	Value per Mow.	Total Value.	
				Mow.	*Tls.*	*Tls.*	*Tls.*
3443	Brit.	**207**	Drummond, W. V.	2.800	8,000	22,400	
		207A	,,	0.450	12,000	5,400	
1959	,,	**209**	,,	0.629	12,000	7,548	
		210	,,	0.423	9,000	3,807	
		211	,,	0.388	12,000	4,656	
3452	,,	**296**	,,	2.330	7,500	17,475	
1560	,,	**1125**	,,	14.458	6,500	93,977	
1870	,,						
372	U.S.						
373	,,						155,263
*2719	Brit.	**60**	Drummond, W. V. and White-Cooper, A. S. P.	0.527	5,000	2,635	
*4316	,,						
*2719	,,	**61**	,,	3.880	5,000	19,400	
*4316	,,						
630	U.S.	**749**	,,	1.121	7,500	8,408	30,443
3122	Brit.	**449**	Drummond, W. V., White-Cooper, A. S. P. and Phillips, T. M.	0.825	8,000	6,600	
2863	,,	**640**	,,	0.629	8,000	5,032	
5004	,,	**709**	,,	0.350	6,500	2,275	13,907
3806	,,	**72**	Ede, C. M.	1.418	6,500	9,217	
2835	,,	**111**	,,	2.452	7,500	18,390	27,607
947	U.S.	**289**	Ellis, F.	0.410	8,000	3,280	
3109	Brit.	**395**	,,	1.073	7,500	8,048	
3640	,,	**398**	,,	2.641	8,500	22,449	
4634	,,						
5680	,,	**399**	,,	0.372	8,500	3,162	
112	Ger.	**685**	,,	0.634	9,000	5,706	
4874	Brit.	**723H**	,,	0.393	8,000	3,144	45,789

NORTHERN

LAND ASSESSMENT SCHEDULE, 1911

Number of Lot. Consular.		Cadastral.	REGISTERED OWNER.	Area for Taxation.	Value per Mow.	Total Value.	
				Mow.	*Tls.*	*Tls.*	*Tls.*
1100	Brit.	**352**	Ellis, W.	1.563	6,500	10,160	
1645	,,	**438**	,,	0.774	7,000	5,418	15,578
380A	,,	**903**	Evans, A. M. A. and Ambrose, J.	2.743	13,000		35,659
538	,,						
562	,,						
1678	U.S.	**98**	Fessenden, S.	2.188	7,000		15,316
1361	Brit.	**1080**	Figueiredo, Mrs. H. C. V. de	7.432	6,500		48,308
1836	,,						
55	Fr.	**703**	Galles, J. G.....	10.050	7,000		70,350
48	Ger.	**1002**	German Government	4.070	30,000		122,100
198	,,	**1015A**	German Church, Religious Corporation of the	0.980	25,000		24,500
1728	Brit.	**986**	Goodfellow, W.	4.034	7,000	28,238	
3404	,,	**1086**	,,	0.127	7,500	953	29,191
677	U.S.	**987**	Gratton, F. M.	3.368	7,500		25,260
6617	Brit.	**642**	Grove, G. R.	0.372	6,500		2,418
27	Aust.	**753**	Gundry, G.	0.809	7,500		6,068
5842	Brit.	**1116**	Halse, S. J.	2.664	6,000		15,984
1524	,,	**860**	Hanbury, D.....	0.666	14,000	9,324	
		884	,,	10.242	13,000	133,146	
1520	,,	**1019**	,,	3.069	25,000	76,725	
1656	,,	**1020**	,,	4.595	22,000	101,090	
1528	,,	**1041**	,,	1.466	11,000	16,126	
1527	,,	**1042**	,,	1.744	11,000	19,184	
1521	,,	**1062**	,,	4.899	18,000	88,182	
1523	,,	**1065**	,,	9.480	13,000	123,240	
1522	,,	**1066**	,,	8.388	13,000	109,044	
1525	,,	**1069**	,,	6.583	13,000	85,579	
			Forward ...	...	...	761,640	

NORTHERN

LAND ASSESSMENT SCHEDULE, 1911

Number of Lot. Consular.		Number of Lot. Cadastral.	REGISTERED OWNER.	Area for Taxation.	Value per Mow.	Total Value.	
				Mow.	*Tls.*	*Tls.*	*Tls.*
			Forward ...	...	...	761,640	
1530	Brit.	**1071**	Hanbury, D..... *(continued)*	9.967	12,000	119,604	
1529	,,	**1073**	,,	2.013	11,000	22,143	
567A	,,	**1079**	,,	5.600	10,000	56,000	959,387
890	,,	**1014**	Hanbury, H.....	9.222	22,000		202,884
622	U.S.	**4**	Hanson, J. C. and McNeill, D.	1.476	9,000	13,284	
2021	Brit.	**5**	,,	0.231	9,000	2,079	
2897	,,	**90**	,,	2.822	6,000	16,932	
362	,,	**205**	,,	15.090	10,000	150,900	
108	Ger.	**255**	,,	3.958	7,500	29,685	
4037	Brit.	**294**	,,	1.003	7,500	7,523	
4041	,,	**473**	,,	0.461	6,500	2,997	
6602	,,	**525A**	,,	0.800	8,000	6,400	
*2118	,,	**586**	,,	2.494	8,000	19,952	
*2118 4097	,, ,,	**599**	,,	5.313	8,000	42,504	
2457	,,	**659**	,,	2.889	9,000	26,001	
763 949	U.S. ,,	**706**	,,	7.320	7,000	51,240	
1944	Brit.	**830**	,,	0.330	14,000	4,620	
1003 1809	,, ,,	**890**	,,	6.689	13,000	86,957	
826	U.S.	**943**	,,	2.590	8,500	22,015	
1110	,,	**1013**	,,	4.436	22,000	97,592	
364	Brit.	**1025**	,,	3.204	20,000	64,080	
4327	,,	**1076**	,,	1.310	7,500	9,825	
3754	,,	**1088**	,,	1.142	7,500	8,565	
1919	,,	**1096**	,,	1.225	8,500	10,413	673,564

NORTHERN

LAND ASSESSMENT SCHEDULE, 1911.

Number of Lot. Consular.		Number of Lot. Cadastral.	REGISTERED OWNER.	Area for Taxation.	Value per Mow.	Total Value.	
				Mow.	*Tls.*	*Tls.*	*Tls.*
3364	Brit.	**44**	Hanson, J. C., McNeill, D., and Jones, L. E. P.	2.626	8,000	21,008	
3363	,,	**45**	,,	4.397	8,000	35,176	
3367	,,	**49**	,,	3.992	8,000	31,936	
4841	,,	**92**	,,	0.860	7,000	6,020	
6398	,,	**246**	,,	0.103	8,000	824	
		247	,,	0.040	8,000	320	
5822	,,	**264**	,,	1.257	9,000	11,313	
1617	U.S.	**271**	,,	1.920	8,500	16,320	
4105	Brit.	**585**	,,	1.465	8,500	12,453	
							135,370
3087	,,	**282**	Hardoon, S. A.	0.510	8,000	4,080	
2708	,,	**493**	,,	12.951	8,000	103,608	
2955	,,						
2966	,,						
3151	,,						
							107,688
2146	,,	**504**	Harvie, J. A.	1.556	7,000		10,892
6914	,,	**569**	Heffer, F. C.	0.151	8,000	1,208	
6915	,,	**577**	,,	1.768	7,500	13,260	
							14,468
692	,,	**836**	Henderson, D. M.	2.689	17,000		45,713
1221	,,						
1495	,,	**476**	Hide, A. and Valentine, J...	2.155	9,000		19,395
297	,,	**605**	Hill, Miss G. B.	3.726	15,000		55,890
781	,,	**303**	Hogg, H. O.	0.719	7,000		5,033
*2818	,,	**212**	Hogg, W. H. J. and L.....	1.999	12,000	23,988	
		213	,,	3.302	11,000	36,322	
		215	,,	0.952	11,000	10,472	
		217	,,	2.143	11,000	23,573	
		300	,,	0.825	12,000	9,900	
			Forward ...	...	...	104,255	

NORTHERN

LAND ASSESSMENT SCHEDULE, 1911

Number of Lot. Consular.		Number of Lot. Cadastral.	REGISTERED OWNER.	Area for Taxation.	Value per Mow.	Total Value.	
				Mow.	*Tls.*	*Tls.*	*Tls.*
			Forward ...	...	...	104,255	
*2818	Brit.	301	Hogg, W. H. J. and L. ... *(continued)*	1.768	11,000	19,448	
		302	,,	1.407	11,000	15,477	
		322	,,	2.831	11,000	31,141	170,321
1372	U.S.	54	Hongkong and Shanghai Banking Corporation	1.754	6,000	10,524	
5774	Brit.	1018	,,	1.325	27,000	35,775	46,299
684	,,	801	Hospital, Shanghai General	11.172	18,000	201,096	
1109	,,						
686	,,	803	,,	3.608	20,000	72,160	273,256
4842	,,	91	Hough, R.	0.815	6,000		4,890
1093	U.S.	409	Hykes, Rev. Dr. J. R.	0.174	8,000	1,392	
1092	,,	412	,,	0.367	8,000	2,936	4,328
2176	Brit.						
2177	,,	454	Iburg, C.	3.677	7,500		27,578
2193	,,						
3245	,,	971	Inglis, R.	2.130	12,000		25,560
688	,,	807	Iveson, E.	3.284	14,000		45,976
7200	,,	31	Jackson, W. S.	4.503	7,000	31,521	
2956	,,	492	,,	7.370	8,000	58,960	
4332	,,	965	,,	1.770	9,000	15,930	106,411
2834	,,	283	Jackson, W. S. and Macleod, R. N.	1.320	8,000	10,560	
7217	,,	1078	,,	1.632	7,500	12,240	22,800
5	Jap.	1005	Japanese Government	5.366	35,000		187,810
529	U.S.	600	Jardine, Matheson & Co., Ld.	4.753	13,000	61,789	
		614	,,	2.469	14,000	34,566	
4280	Brit.	1010A	,,	3.640	22,000	80,080	176,435
5843	,,	1161	Johnston, Mrs. C. F.	0.106	6,000		636
406	U.S.	1012	Jones, D.	19.008	22,000		418,176

NORTHERN

LAND ASSESSMENT SCHEDULE, 1911

Number of Lot. Consular.		Number of Lot. Cadastral.	REGISTERED OWNER.	Area for Taxation.	Value per Mow.	Total Value.	
				Mow.	*Tls.*	*Tls.*	*Tls.*
3222	Brit.	**159**	Jones, L. E. P. and Newman, B. L.	2.500	6,000		15,000
440	,,	**25**	Keswick, H.	6.717	9,000	60,453	
2165	,,						
2251	,,	**34**	,,	3.435	7,000	24,045	
2898	,,						
4795	,,	**270**	,,	1.020	8,500	8,670	93,168
1015	,,	**1074**	Keswick, J. J., Wilson, J., Stewart, J. H., and Stewart, W. J. J. (trust)	9.816	7,500		73,620
1534	,,						
3989	,,	**287**	Kingsmill, T. W. (estate)...	0.790	6,500	5,135	
1076	U.S.	**661**	,,	1.010	8,500	8,585	
1611	Brit.	**1093**	,,	0.223	7,500	1,673	
1909	,,	**1114**	,,	3.564	8,000	28,512	43.905
1910	,,						
567	,,	**1095**	Kingsmill, G.....	1.085	10,000		10,850
14	Jap.	**876**	Kosho Otani	1.601	15,000		24,015
1113	Brit.	**464**	Lalcaca, E. P. (estate)	3.190	8,000		25,520
590	U.S.	**752**	Landale, D.	1.718	7,500		12,885
1041	Brit.						
1070	,,						
1316	,,						
1331	,,	**633**	Lang, W.	22.931	13,000		298,103
1588	,,						
1786	,,						
1917	,,						
1935	,,	**768**	Lee, Mrs. S.	1.534	7,500		11,505
3407	,,	**981**	Lent, R.....	0.715	5,000		3,575
452	U.S.	**362**	Lester, H.	0.674	8,000	5,392	
			Forward ...	...	...	5,392	

NORTHERN

LAND ASSESSMENT SCHEDULE, 1911.

Number of Lot. Consular.		Number of Lot. Cadastral.	REGISTERED OWNER.	Area for Taxation.	Value per Mow.	Total Value.	
				Mow.	*Tls.*	*Tls.*	*Tls.*
			Forward ...	...	...	5,392	
3163	Brit.	**365**	Lester, H. ..... *(continued)*	5.223	7,000	36,561	
449	U.S.	**367**	,,	0.657	6,000	3,942	
3108	Brit.	**393**	,,	2.904	8,000	23,232	
2310	,,	**441**	,,	1.356	13,000	17,628	
2398	,,	**715**	,,	1.885	6,000	11,310	
762	U.S.	**729**	,,	5.010	7,000	35,070	
							133,135
93	,,	**1028**	Levy, S. A. and Kadoorie, E.	12.738	20,000		254,760
1233	,,	**1054**	Lincoln, Dr. G. S. F.....	0.923	15,000		13,845
551	,,	**958**	Lindstrom, Capt. E. O.	2.448	8,000		19,584
600	,,						
1276	Brit.	**335**	Little, Dr. L. S. (estate) ...	4.733	8,000		37,864
1128	U.S.	**943A**	Lunt, W. H.	2.320	8,500	19,720	
1127	,,	**944A**	,,	1.985	8,500	16,873	
4821	Brit.	**950**	,,	1.190	8,000	9,520	
4823	,,						
							46,113
678	U.S.	**1171**	MacEwen, A. P.....	4.793	6,500	31,155	
		1172	,,	3.887	6,500	25,266	
							56,421
2865	Brit.	**7**	Macleod, R. N.	2.428	11,000	26,708	
3358	,,	**8**	,,	2.017	8,000	16,136	
3354	,,	**10**	,,	6.977	11,000	76,747	
3359	,,	**12**	,,	10.700	8,000	85,600	
3360	,,	**14**	,,	2.910	8,000	23,280	
5892	,,	**856**	,,	2.941	9,000	26,469	
536	U.S.	**859**	,,	0.836	13,000	10,868	
5891	Brit.	**862**	,,	2.699	12,000	32,388	
257	U.S.	**889**	,,	3.027	12,000	36,324	
							334,520
166	Fr.	**241**	Madier, M. H.....	0.490	10,000		4,900

NORTHERN

LAND ASSESSMENT SCHEDULE, 1911

Number of Lot. Consular.		Number of Lot. Cadastral.	REGISTERED OWNER.	Area for Taxation.	Value per Mow.	Total Value.	
				Mow.	*Tls.*	*Tls.*	*Tls.*
1084	Brit.	607	McBain, Mrs. C. M., Prentice, J. and McBain, R. S. F.	7.418	20,000		148,360
1139	,,						
6115	,,	475	McNeill, D. and Jones, L. E. P.	0.372	8,500	3,162	
6458	,,	524A	,,	0.814	8,000	6,512	
5782	,,	543	,,	0.679	8,000	5,432	
6427	,,	714	,,	0.549	7,000	3,843	
1924	,,	870	,,	4.963	13,000	64,519	
4328	,,	881	,,	1.755	12,000	21,060	
7151	,,	886	,,	2.284	9,000	20,556	
2951	,,	900	,,	4.128	12,000	49,536	
							174,620
1071	U.S.	906	Methodist Episcopal Church, S., Book Agents of the	2.600	11,000		28,600
2022	Brit.	1	Mission du Chili Septentrional	0.910	9,000	8,190	
1767	,,	966	,,	2.766	8,000	22,128	
							30,318
499A	,,	905	Mission, China Inland	12.037	10,000		120,370
499C	,,						
1588	U.S.						
1740	Brit.	112	Mission of Kiangnan, Catholic	2.181	7,500	16,358	
*1797	,,	925	,,	4.454	9,000	40,086	
1706	,,	928	,,	9.556	10,000	95,560	
*1797	,,						
60	Ger.	967	,,	2.782	8,000	22,256	
1200	Brit.	1029	,,	1.552	14,000	21,728	
844	,,	1035	,,	2.535	16,000	40,560	
		1036	,,	10.366	13,000	134,758	
293A	,,	1039	,,	4.289	9,000	38,601	
312	,,						
							409,907
438	,,	27	Mission du Kiangsi Oriental	7.098	10,000		70,980
1469	,,	1128	Mission du Kiangsi Meridional	2.577	8,000		20,616

NORTHERN

LAND ASSESSMENT SCHEDULE, 1911

Number of Lot. Consular.		Number of Lot. Cadastral.	REGISTERED OWNER.	Area for Taxation.	Value per Mow.	Total Value.	
				Mow.	*Tls.*	*Tls.*	*Tls.*
3355	Brit.	**20**	Mission des Lazaristes, Congregation de la	3.059	12,000	36,708	
*3362	,,	**41**	,,	1.101	9,000	9,909	
*5990	,,	**42**	,,	0.668	6,000	4,008	
*3078	,,	**43**	,,	0.593	6,000	3,558	
*3362	,,	**46**	,,	1.363	9,000	12,267	
*5990	,,	**47**	,,	0.964	6,000	5,784	
*3078	,,	**47A**	,,	0.565	6,000	3,390	
3366	,,	**48**	,,	1.603	8,000	12,824	
1347	,,	**101**	,,	3.243	10,000	32,430	
2861	,,	**699**	,,	0.033	7,500	248	
626	U.S.	**700**	,,	9.366	6,000	56,196	
716	,,						
130	Ger.						
131	,,	**710**	,,	0.208	6,500	1,352	
387	Brit.	**800**	,,	3.707	20,000	74,140	
1845	,,	**829**	,,	1.341	13,000	17,433	
302	U.S.	**1021**	,,	2.655	20,000	53,100	
							323,347
*507	,,	**908**	Mission, Methodist Episcopal, S., U.S.A.	15.904	10,000	159,040	
508	,,						
*507	,,	**913**	,,	17.182	12,000	206,184	
							365,224
689	Brit.	**805**	Mission de Peking	3.703	20,000		74,060
53	U.S.	**1023**	Mission, Protestant Episcopal	5.704	18,000	102,672	
234	,,						
52	,,	**1026**	,,	11.394	20,000	227,880	
211	,,	**1027**	,,	0.257	22,000	5,654	
283	,,	**1032**	,,	0.853	16,000	13,648	
1278	Brit.						
							349,854
1445	,,	**102**	Mission du Chanse Septentrional	4.277	10,000		42,770

NORTHERN

LAND ASSESSMENT SCHEDULE, 1911

Number of Lot. Consular.		Number of Lot. Cadastral.	REGISTERED OWNER.	Area for Taxation.	Value per Mow.	Total Value.	
				Mow.	*Tls.*	*Tls.*	*Tls.*
1185	U.S.	**542**	Mission of Presbyterian Church, Board of Foreign	0.549	8,500	4,667	
607	,,	**975**	,,	2.492	8,000	19,936	24,603
2991	Brit.	**760**	Missionary Society, Church..	2.118	7,500	15,885	
3004	,,	**761**	,,	2.615	7,500	19,613	35,498
389	U.S.	**1072**	Missionary Society, Foreign Christian	0.661	11,000		7,271
7204	Brit.	**694**	Mission du Paris du Kiang-nan	2.686	7,500	20,145	
75	Ger.	**695**	,,	14.419	6,500	93,724	
97	,,	**696**	,,	3.385	7,000	23,695	137,564
130	Jap.	**1003**	Mitsui Bussan Kaisha, Ld...	2.363	30,000	70,890	
		1004	,,	2.806	30,000	84,180	155,070
4187	Brit.	**216**	Moore, C.....	0.823	7,500		6,173
705	U.S.	**646**	Moore, Mrs. S.....	1.999	8,500	16,992	
2518	Brit.	**901**	,,	1.156	12,000	13,872	
453	U.S.	**1107**	,,	0.380	7,500	2,850	
964	,,						33,714
5246	Brit.	**471**	Moorehead, R. B.	0.468	6,500	3,042	
5255	,,	**540**	,,	1.350	7,000	9,450	
5116	,,	**712**	,,	0.569	6,000	3,414	
5516	,,	**716**	,,	0.134	6,000	804	
4880	,,	**720**	,,	1.047	6,500	6,806	
4702	,,	**735**	,,	0.524	11,000	5,764	29,280
6312	,,	**526**	Moorhead, R. B. and Halse, S. J.	0.156	7,500	1,170	
		526A	,,	0.010	8,000	80	
6463	,,	**560**	,,	0.250	7,000	1,750	
7172	,,	**649**	,,	0.975	6,500	6,338	
5985	,,	**927**	,,	0.544	7,500	4,080	
6380	,,						13,418
679	U.S.	**1154**	Morrison, Mrs. A. P.....	3.300	7,500		24,750

NORTHERN

LAND ASSESSMENT SCHEDULE, 1911

Number of Lot. Consular.		Number of Lot. Cadastral.	REGISTERED OWNER.	Area for Taxation.	Value per Mow.	Total Value.	
				Mow.	*Tls.*	*Tls.*	*Tls.*
1803	Brit.	**222**	Morrison, G. J. (estate)	0.566	8,000		4,528
2554	,,	**130**	Morrison, G. J. and Gratton, F. M.	0.470	8,500	3,995	
		280	,,	1.317	8,500	11,195	
772	U.S.	**281**	,,	1.014	7,000	7,098	
2129	Brit.	**433**	,,	1.917	7,500	14,378	
666	U.S.	**740**	,,	1.630	7,000	11,410	
2879	Brit.	**922**	,,	0.735	7,500	5,513	
672	U.S.	**926**	,,	0.783	8,000	6,264	
586A	Brit.	**929**	,,	8.148	9,000	73,332	133,185
3630	,,	**152**	Morrison, G. J. and Scott, W.	1.597	7,500	11,978	
3739	,,	**297**	,,	1.451	7,000	10,157	22,135
872	Brit.	**1052**	Morriss, H. and Campbell, R. M.	2.558	11,000		28,138
1099	,,	**348**	Moses, M. M. S.....	2.210	6,500		14,365
...	...	**120**	Municipal Council ..... *Kansuh Road Latrine*	0.017	7,500	128	
3328	Brit.	**150**	,, *N. Chekiang Road Depôt*	1.243	8,000	9,944	
...	...	**420**	,, *Boone Road Latrine*	0.044	8,000	352	
4693	Brit.	**245**	,, *N. Chekiang Road Latrine*	0.077	9,000	693	
3031	,,	**503**	,, *Public School for Chinese*	12.546	7,500	94,095	
2987	,,	**523**	,, *Compradore's Security*	2.336	7,000	16,352	
3948	,,	**534**	,, *Elgin Market*	5.280	7,500	39,600	
2345	,,	**545**	,, *West Hongkew Police Station*	3.894	7,500	29,205	
5818	,,	**596**	,, *Surplus Land*	0.063	7,500	473	
4444	,,	**691**	,, *N. Honan Road Depôt*	3.520	8,000	28,160	
...	...	**725**	,, *Haining Road Latrine*	0.076	6,500	494	
649	U.S.	**814**	,, *Durpoe Road Latrine*	0.269	10,000	2,690	
2220	Brit.	**898**	,, *Quinsan Square*	10.272	15,000	154,080	
2007	,,	**899**	,, *Public School*	10.874	14,000	152,236	
			Forward ...	...	...	528,502	

NORTHERN

LAND ASSESSMENT SCHEDULE, 1911

Number of Lot. Consular.		Number of Lot. Cadastral.	REGISTERED OWNER.	Area for Taxation.	Value per Mow.	Total Value.	
				Mow.	*Tls.*	*Tls.*	*Tls.*
			Forward ...	...	...	528,502	
2765	Brit.	**979**	Municipal Council	18.491	7,500	138,683	
			Victoria Nursing Home (continued)				
1526	,,	**1045**	,, *Thomas Hanbury School*	4.019	13,000	52,247	
1157	,,	**1068**	,, *Hongkew Police Station*	7.450	14,000	104,300	
1967	,,	**1070**	,, *Hongkew Market*	4.180	15,000	62,700	
560	,,	**1081**	,, *Slaughter House*	4.667	7,000	32,669	
564	,,						
2058	,,	**1082**	,, *Electricity Works*	4.100	8,000	32,800	
597	U.S.						
			,, *Cattle Sheds*	5.710	7,500	42,825	
*4287	Brit.	**1150**	,, *Isolation Hospital*	31.362	7,500	235,215	
			,, *Isolation Hospital for Chinese*	8.440	7,500	63,300	
			,, *Workshops*	1.870	7,500	14,025	
			,, *Concrete Ware Yard*	10.043	7,500	75,322	
*4287	,,	**1153**	,, *Thorne Road Depôt*	5.626	7,500	42,195	
			,, *Thorne Road Latrine*	0.032	7,500	240	
			,, *Transformer Station*	0.021	7,500	158	
							1,425,181
4194	,,	**578**	Netherlands Trading Society	3.047	8,000		24,376
11	Jap.	**1006**	Nippon Yusen Kaisha	3.444	40,000	137,760	
9	,,	**1007**	,,	5.937	40,000	237,480	
10	,,	**1009**	,,	3.009	40,000	120,360	
							495,600
2646	Brit.	**874**	Nissim, D. M.....	2.994	13,000		38,922
1958	,,	**349**	Nissim, M. M. S.....	2.994	6,500		19,461
1888	,,	**339**	Parker, Miss A.	1.004	8,000	8,032	
1260	,,	**436**	,,	2.582	7,500	19,365	
							27,397
100	Ital.	**265**	Parker, R. H.	0.290	7,500		2,175
1932	Brit.	**698**	Pemberton, T.....	1.489	7,500		11,168
2107	,,						

NORTHERN

LAND ASSESSMENT SCHEDULE, 1911

Number of Lot. Consular.		Number of Lot. Cadastral.	REGISTERED OWNER.	Area for Taxation.	Value per Mow.	Total Value.	
				Mow.	*Tls.*	*Tls.*	*Tls.*
4290	Brit.	**501**	Platt, W. A. C.	1.539	7,000	10,773	
706	U.S.	**984**	,,	1.625	5,000	8,125	
2389	Brit	**1173**	,,	2.219	6,000	13,314	
		1174	,,	4.398	6,000	26,388	
2309	,,	**1176**	,,	3.697	8,000	29,576	88,176
5979	,,	**542A**	Poate, W. H.	0.110	8,000	880	
5953	,,	**548**	,,	0.944	8,000	7,552	8,432
6973	,,	**201**	Platt, W. A. C., Teesdale, J. H. and Macleod, R. N.	0.078	13,000	1,014	
4726	,,	**202**	,,	0.230	10,000	2,300	
5423	,,	**239**	,,	0.646	10,000	6,460	
6764	,,	**240**	,,	0.276	10,000	2,760	12,534
423	U.S.	**1110**	Raven, F. J.	0.663	7,500		4,973
517	,,						
6829	Brit.	**1031**	Raeburn, P. L.	0.924	14,000		12,936
late 7041	,,	**970**	Ramos, A.	3.722	9,000		33,498
4868	,,	**723B**	Reiss, H. J.	0.223	6,500	1,450	
4869	,,	**723C**	,,	0.198	6,500	1,287	
4870	,,	**723D**	,,	0.290	6,500	1,885	4,622
574	U.S.	**1117**	Rey, P.	7.413	6,000		44,478
905	,,	**108**	Rich, W. W. (estate)	0.700	10,000	7,000	
923	,,	**116**	,,	0.199	9,000	1,791	8,791
3710	Brit.	**9**	Riva, A.	0.646	10,000	6,460	
53	Ital.	**227**	,,	0.796	7,500	5,970	12,430
1969	Brit.	**766**	Rivero, E. T.	0.895	8,000		7,160
1845	U.S.	**537**	Rodgers, W. L.	0.436	7,500		3,270
1739	Brit.	**204**	Russo-Chinese Bank	6.831	12,000		81,972
1807	,,	**1098**	St. Joseph's Church	1.974	8,000		15,792
930	Brit.	**1024**	Sassoon, D. E.	3.566	16,000		57,056

NORTHERN

LAND ASSESSMENT SCHEDULE, 1911

Number of Lot. Consular.		Cadastral.	REGISTERED OWNER.	Area for Taxation.	Value per Mow.	Total Value.	
				Mow.	*Tls.*	*Tls.*	*Tls.*
532	U.S.	**601**	Sassoon, E. E. and M. E...	0.302	11,000	3,322	
1723	Brit.	**603**	,,	10.657	17,000	181,169	
		604	,,	5.929	16,000	94,864	279,355
*379	,,						
1869	,,	**310**	Sassoon, E. E.	8.153	13,000	105,989	
1901	,,						
*379	,,						
944	,,						
945	,,						
1376	,,	**327**	,,	40.509	11,000	445,599	
1453	,,						
1945	,,						
1985	,,						
1991	,,						
6611	,,	**328**	,,	6.947	8,000	55,576	
696	,,	**849**	,,	2.762	15,000	41,430	
199	,,	**1011**	,,	9.130	22,000	200,860	849,454
1683	,,	**840**	Sassoon, F. D.	1.735	16,000	27,760	
*530	,,	**841**	,,	19.855	16,000	317,680	
*530	,,	**871**	,,	13.831	15,000	207,465	
522	U.S.						
1680	Brit.	**912**	,,	5.177	9,000	46,593	599,498
*946	,,						
*1043	,,						
*1143	,,						
1138	,,						
*1435	,,	**609**	Sassoon, J. E.	30.140	13,000	391,820	
*1511	,,						
1513	,,						
*1514	,,						
1721	,,						
			Forward ...	...	...	391,820	

NORTHERN

LAND ASSESSMENT SCHEDULE, 1911.

Number of Lot. Consular.		Number of Lot. Cadastral.	REGISTERED OWNER.	Area for Taxation.	Value per Mow.	Total Value.	
				Mow.	*Tls.*	*Tls.*	*Tls.*
			Forward ...	...	...	391,820	
852	Brit.	611	Sassoon, J. E. ..... *(continued)*	3.326	12,000	39,912	
*946	,,						
531	U.S.						
*1043	Brit.	625		8.708	11,000	95.788	
*1143	,,						
*1435	,,						
*1511	,,						
*1514	,,						
1475	,,	655	,,	9.111	14,000	127,554	
1855	,,						
1884	,,						
1866	,,						655,074
1796	,,	305	Sassoon, J. E., E. E., M. E., and E. V.	2.302	12,000	27,624	
1370	,,	306	,,	2.390	9,000	21,510	
1880	,,	307	,,	2.340	7,000	16,380	
1377	,,	311	,,	2.347	9,000	21,123	
1833	,,	312	,,	4.077	10,000	40,770	
*1160	,,	313	,,	4.086	7,000	28,602	
1838	,,	314	,,	5.176	7,000	36,232	
1839	,,	315	,,	3.906	10,000	39,060	
*1160	,,	316	,,	4.295	7,500	32,213	
1517	,,	318	,,	9.660	7,000	67,620	
1840	,,	319	,,	4.314	7,500	32,355	
1338	,,	320	,,	2.425	7,500	18,188	
1315	,,	321	,,	4.181	7,500	31,358	
2202	,,	331	,,	0.808	14,000	11,312	
		342	,,	8.968	14,000	125,552	
			Forward ...	...	...	549,899	

NORTHERN

LAND ASSESSMENT SCHEDULE, 1911

Number of Lot. Consular.		Number of Lot. Cadastral.	REGISTERED OWNER.	Area for Taxation.	Value per Mow.	Total Value.	
				Mow.	*Tls.*	*Tls.*	*Tls.*
			Forward ...	...	...	549,899	
1042	Brit.	**343**	Sassoon, J. E., E. E., M. E., and E. V. *(continued)*	5.182	7,000	36,274	
1518	,,	**382**	,,	3.678	7,000	25,746	
281	,,	**1053**	,,	10.840	14,000	151,760	
294	,,						
373	,,						
805	,,						
925	U.S.						
926	,,						
927	,,	**1059**	,,	1.710	18,000	30,780	
928	,,						
525	Brit.	**1067**	,,	5.090	13,000	66,170	860,629
1551	,,	**687**	Sassoon, M. E.	2.648	8,500		22,508
6452	,,	**462**	Sassoon & Co., Ld., David..	1.072	8,000	8,576	
6453	,,	**576**	,,	0.574	7,500	4,305	
6451	,,	**932**	,,	2.835	8,000	22,680	
6450	,,	**934**	,,	1.675	7,500	12,563	48,124
50	Ger.	**956**	Schroers, H. A. (estate).....	1.583	8,000	12,664	
51	,,	**973**	,,	0.716	11,000	7,876	20,540
1848	Brit.	**228**	Schultz, H. M.	1.862	6,500		12,103
513	U.S.	**944**	Scott, R.	0.826	8,000		6,608
3776	Brit.	**920**	Scott, J. H., Swire, J., Swire, G. W., Scott, C. C., and Mackay, E. F.	0.685	10,000	6,850	
3777	,,	**921**	,,	1.232	11,000	13,552	20,402
3778	,,						
7343	,,	**919**	Scott, J. H., Swire, J., Swire, G. W. and Scott, C. C.	0.600	10,000		6,000
1777	Brit.	**251**	Scott, W. and Carter, W. J. B.	0.679	7,500	5,093	
1358	,,	**256**	,,	3.602	7,500	27,015	
			Forward ...	...	...	32,108	

NORTHERN

LAND ASSESSMENT SCHEDULE, 1911

Number of Lot. Consular.		Number of Lot. Cadastral.	REGISTERED OWNER.	Area for Taxation.	Value per Mow.	Total Value.	
				Mow.	*Tls.*	*Tls.*	*Tls.*
			Forward ...	...	...	32,108	
808	U.S.	**472**	Scott, W. and Carter, W. J. B. *(continued)*	0.860	8,500	7,310	
2286	Brit.	**582**	,,	8.200	7,500	61,500	
4086	,,	**689**	,,	0.480	8,000	3,840	
260	U.S.	**804**	,,	3.959	17,000	67,303	172,061
6140	Brit.	**522**	Scott, W.	1.144	7,500		8,580
2416	,,	**722**	Scott, W. and Christie, J. ...	8.517	7,000		59,619
3124	,,						
247	Fr.	**690**	Seisson, A.	5.449	8,000		43,592
499	Brit.	**910**	Seminaire de Nanking	6.028	11,000		66,308
2775	,,	**547**	Sethna, B. C.	1.541	7,000		10,787
599	U.S.	**758**	Seymour, J.	2.281	7,500		17,108
1112	,,	**947A**	Shanghai Free Christian Church, Trustees of	1.201	8,000		9,608
769	Brit.	**1010**	Shanghai and Hongkew Wharf, Ld.	7.756	30,000		232,680
4701	,,	**488**	Shanghai-Hongkong Building Loan and Investment Co., Ld.	0.547	6,000		3,282
5459	,,	**85**	Shanghai Land Investment Co., Ld.	1.658	5,000	8,290	
3247	,,	**242**	,,	8.990	8,500	76,415	
3526	,,	**370**	,,	0.698	8,000	5,584	
5190	,,	**474**	,,	1.579	8,000	12,632	
2057	,,	**670**	,,	0.306	6,500	1,989	
*1770	,,	**672**	,,	11.983	9,000	107,847	
*1771	,,						
*1783	,,						
1818	,,						
2055	,,						
2056	,,						
2085	,,						
2113	,,						
2215	,,						
			Forward ...	...	...	212,757	

NORTHERN

LAND ASSESSMENT SCHEDULE, 1911

Number of Lot. Consular.		Cadastral.	REGISTERED OWNER.	Area for Taxation.	Value per Mow.	Total Value.	
				Mow.	*Tls.*	*Tls.*	*Tls.*
			Forward ...	...	...	212,757	
*1771	Brit.	676	Shanghai Land Investment Co., Ld. *(continued)*	0.722	13,000	9,386	
*1790	,,						
*1819	,,						
*1844	,,						
*1479	,,	678	,,	12.521	12,000	150,252	
*1770	,,						
*1832	,,						
1987	,,						
1478	,,	682		51.900	11,000	570,900	
*1479	,,						
*1491	,,						
1768	,,						
*1770	,,						
*1771	,,						
1772	,,						
*1783	,,						
*1832	,,						
2110	,,						
2111	,,						
2201	,,						
1784	,,	684	,,	10.450	9,000	94,050	
*1790	,,						
1817	,,						
*1819	,,						
1843	,,						
*1844	,,						
1198	,,	809	,,	2.785	20,000	55,700	
			Forward ...	...	...	1,093,045	

NORTHERN

LAND ASSESSMENT SCHEDULE, 1911

Number of Lot. Consular.		Cadastral.	REGISTERED OWNER.	Area for Taxation.	Value per Mow.	Total Value.	
				Mow.	*Tls.*	*Tls.*	*Tls.*
			Forward ...	...	...	1,093,045	
*221	Brit.	**825**	Shanghai Land Investment Co., Ld. *(continued)*	10.141	20,000	202,820	
906	,,						
1863	,,						
3827	,,						
*1356	,,	**892**	,,	0.203	15,000	3,045	
1130	,,	**893**	,,	15.981	13,000	207,753	
*1356	,,						
1773	,,						
1792	,,						
1793	,,						
1794	,,						
*1852	,,						
* 623	U.S.						
624	,,						
*1491	Brit.	**897**	,,	6.206	15,000	93,090	
*1492	,,						
*1769	,,						
*1491	,,	**897A**	,,	4.877	15,000	73,155	
*1492	,,						
* 623	U.S.						
*1492	Brit.	**897B**	,,	4.578	15,000	68,670	
*1852	,,						
610	U.S.						
616	,,						
* 623	,,						
*1491	Brit.	**914**	,,	10.950	13,000	142,350	
*1769	,,	**914A**	,,	10.335	14,000	144,690	
		914B	,,	4.981	15,000	74,715	
			Forward ...	...	...	2,103,333	

NORTHERN

LAND ASSESSMENT SCHEDULE, 1911

Number of Lot. Consular.		Number of Lot. Cadastral.	REGISTERED OWNER.	Area for Taxation.	Value per Mow.	Total Value.	
				Mow.	*Tls.*	*Tls.*	*Tls.*
			Forward ...	...	...	2,103,333	
4692	Brit.	**945**	Shanghai Land Investment Co., Ld. *(continued)*	2.040	8,000	16,320	
1111	U.S.	**1013A**	,,	4.436	22,000	97,592	
*221	Brit.	**1015**	,,	7.001	25,000	175,025	
*221	,,	**1017**	,,	21.783	24,000	522,792	
3715	,,						
222	,,	**1063**	,,	0.632	16,000	10,112	
							2,925,174
4043	,,	**416**	Shanghai Life Insurance Co., Ld.	1.463	6,500		9,510
late 984	,,	**440**	Shanse Guild	2.038	9,000		18,342
2647	,,	**875**	Shellim, E.	3.128	13,000		40,664
433	,,	**1061**	Smith, A. (estate)	3.281	13,000		42,653
6761	,,	**1170**	Societe Franco Belge de Tientsin	3.732	6,000		22,392
3176	,,	**1089**	Solomon, R. J. (estate)	0.563	7,500	4,223	
849	U.S.	**1090**	,,	0.215	6,500	1,398	
1122	,,	**1090A**	,,	0.215	7,500	1,613	
							7,234
1653	Brit.	**334**	Solomon, S. J.....	3.264	8,000	26,112	
469	U.S.						
1146	Brit.	**350**	,,	1.098	6,500	7,137	
							33,249
76	Ger.	**1120**	Soy Lun Silk Filature	13.207	6,000		79,242
77	,,						
96	,,						
359	U.S.	**1046**	St. Luke's Hospital.....	1.075	16,000	17,200	
539	,,						
254	,,	**1048**	,,	0.827	16,000	13,232	
298	,,						
							30,432
1408	Brit.	**602**	Stokes, A. P.	0.893	11,000	9,823	
1350	,,	**923**	,,	1.635	7,500	12,263	
							22,086
1196	,,	**103**	Stokes, A. P., Platt, W. A. C. and Teesdale, J. H.	5.867	13,000		76,271

NORTHERN

LAND ASSESSMENT SCHEDULE, 1911

Number of Lot. Consular.		Number of Lot. Cadastral.	REGISTERED OWNER.	Area for Taxation.	Value per Mow.	Total Value.	
				Mow.	*Tls.*	*Tls.*	*Tls.*
2002	Brit.	**575**	Tam Wa	0.520	8,000	4,160	
3834	,,	**651**	,,	0.380	6,500	2,470	
3835	,,						
5932	,,	**763**	,,	0.859	7,000	6,013	
2418	,,	**764**	,,	1.757	8,000	14,056	
3868	,,	**936**	,,	0.745	8,500	6,333	
541	U.S.	**959**	,,	3.156	8,000	25,248	
619	,,						
3463	Brit.	**1100**	,,	1.772	8,000	14,176	72,456
6147	,,	**11**	Teesdale, J. H.	0.250	8,000	2,000	
3356	,,	**21**	,,	4.140	10,000	41,400	
3410	,,						
834	U.S.	**51**	,,	1.934	5,000	9,670	
4844	Brit.	**95**	,,	2.441	6,000	14,646	
5794	,,	**100**	,,	1.392	12,000	16,704	
6094	,,	**252**	,,	0.592	7,500	4,440	
2465	,,	**292**	,,	2.125	8,500	18,063	
3730	,,						
4367	,,	**295**	,,	1.777	7,500	13,328	
1073	,,	**447**	,,	9.647	8,000	77,176	
3947	,,	**533**	,,	15.607	7,500	117,053	
5053	,,	**745B**	,,	1.608	7,500	12,060	
7071	,,	**806**	,,	3.027	17,000	51,459	377,999
7320	,,	**888**	Teesdale, J. H. and Wilson, A. S.	2.313	9,000		20,817
1000	,,	**833**	Thorne, C., M. and A.	0.044	14,000	616	
693	,,	**835**	,,	9.885	16,000	158,160	
694	,,						
695	,,						158,776

NORTHERN

LAND ASSESSMENT SCHEDULE, 1911

Number of Lot. Consular.		Number of Lot. Cadastral.	REGISTERED OWNER.	Area for Taxation.	Value per Mow.	Total Value.	
				Mow.	*Tls.*	*Tls.*	*Tls.*
1553	Brit.	**1077**	Tisdall, E. W.	3.359	7,500		25,193
5461	,,	**536**	Tweed, J. K.....	1.150	7,500		8,625
4289	,,	**502**	Twentyman, J. R.....	5.665	6,500		36,823
2425	,,						
3693	,,	**118**	Ure, C. W.....	3.101	9,000	27,909	
3697	,,						
4254	,,	**535**	,,	3.320	6,500	21,580	
958	U.S.	**701**	,,	0.598	6,000	3,588	
							53,077
25	Aust.	**754**	Vizenzinovitch, V.....	0.571	7,500		4,283
1755	Brit.	**257**	Wadman, H. P.....	6.549	7,500		49,118
2831	,,	**947**	Weir, T.....	0.262	8,000		2,096
1594	,,	**107**	Wilson, A.....	2.285	9,000	20,565	
1025	U.S.	**135**	,,	0.630	9,000	5,670	
1236	,,	**506**	,,	0.319	7,000	2,233	
4181	Brit.	**532**	,,	1.469	7,500	11,018	
		532A	,,	0.443	8,000	3,544	
3950	,,	**541**	,,	0.290	8,000	2,320	
3951	,,	**544**	,,	3.950	7,500	29,625	
6062	,,	**544A**	,,	0.993	7,000	6,951	
831	U.S.	**645**	,,	0.321	6,500	2,087	
1916	Brit.	**692**	,,	1.080	7,500	8,100	
528	U.S.	**864**	,,	0.244	12,000	2,928	
							95,041
282	Ger.	**16**	Wilson, A. S.....	2.151	7,000	15,057	
931	U.S.	**149**	,,	2.869	7,000	20,083	
4397	Brit.	**579**	,,	1.227	7,500	9,203	
							44,343
100	Jap.	**1058**	Yasuda, Z.....	4.042	13,000		52,546
1810	Brit.	**387**	Yokohama Specie Bank ...	7.940	7,000	55,580	
2675	,,	**388**	,,	6.290	9,000	56,610	
							112,190

NORTHERN

LAND ASSESSMENT SCHEDULE, 1911

Number of Lot. Consular.		Number of Lot. Cadastral.	REGISTERED OWNER.	Area for Taxation.	Value per Mow.	Total Value.	
				Mow.	*Tls.*	*Tls.*	*Tls.*
289	U.S.	**1033**	Chan Lai Sun (estate) 曾蘭生	0.385	14,000		5,390
1997	Brit.	**877**	Cheong Chi Pio 張子標	0.248	15,000	3,720	
3596	,,	**935**	,,	0.840	9,000	7,560	
2089	,,	**952**	,,	3.360	9,000	30,240	
1747	,,	**953**	,,	1.276	10,000	12,760	
1757	,,	**954**	,,	0.833	8,000	6,664	60,944
621	U.S.	**756**	Chun Fai Ting 陳輝庭	1.223	7,500	9,173	
1126	,,	**946A**	,,	0.858	8,500	7,293	
late 172	,,	**946**	,,	0.244	9,000	2,196	18,662
193	,,	**1034**	Laisun, A. R. 蘭生	0 404	16,000		6,464
late 1720	Brit.						
468	U.S.	**895**	Yuen Chi Shan Tang 元濟善堂	4.198	15,000		62,970
470	,,						

INDEX TO CADASTRAL LOTS: EASTERN DISTRICT.

Cadastral Lot No.	Page in Schedule.	Cadastral Lot No.	Page in Schedule.	Cadastral Lot No.	Page in Schedule.	Cadastral Lot No.	Page in Schedule.	Cadastral Lot No.	Page in Schedule.
1	80	221	107	450	85	667	77	920	77
5	80	227	84	451	116	668	82	922	72
9	97	228	70	452	89	670	82	926	83
17	81	229	114	455	101	675	82	927	71
20	108	234	114	458	112	677	99	928	100
31	108	238	114	460	99	680	82	929	100
32	83	240	70	479	109	683	113	930	100
35	92	241	109	480	84	685	75	931	100
36	92	242	101	481	82	695	95	932	87
37	92	243	109	482	109	699	102	933	69
38	104	245	109	483	109	713	95	935	71
39	106	250	71	484	110	720	96	937	101
45	106	253	71	485	110	725	110	940	77
46	106	258	102	505	106	728	105	948	116
47	106	259	92	510	116	730	109	950	113
48	90	265	118	520	108	731	101	960	84
51	90	266	76	550	110	732	109	970	100
54	90	269	84	554	87	733	118	974	72
57	89	271	86	558	78	734	118	979	117
60	92	272	88	564	116	735	118	980	78
61	83	273	94	566	92	736	118	981	72
62	69	274	88	570	116	737	118	998	90
63	85	278	118	571	103	738	118	999	90
64	71	279	92	572	86	740	76	1000	108
65	81	280	107	573	78	743	86	1019	81
66	85	281	81	574	102	746	88	1037	108
67	69	282	91	575	69	751	81	1050	92
68	83	283	91	581	97	752	81	1056	100
69	106	300	81	583	112	753	72	1060	110
70	107	301	107	584	97	756	90	1065	89
71	85	302	69	590	93	757	90	1070	89
76	71	303	107	591	107	805	75	1075	77
77	71	305	108	592	82	806	90	1077	77
78	83	309	108	593	85	814	72	1083	88
79	118	310	81	594	85	818	87	1087	83
83	91	311	78	596	104	820	116	1088	110
101	116	315	71	597	97	821	72	1090	100
102	114	316	85	598	87	822	86	1091	101
104	114	318	107	599	101	823	100	1092	83
107	92	320	107	605	97	824	117	1093	88
108	84	330	107	610	89	825	69	1095	94
110	93	331	96	612	102	826	100	1098	89
115	107	334	81	615	94	827	69	1100	108
116	86	340	81	620	99	828	91	1104	78
118	85	345	84	626	86	829	116	1108	114
120	117	348	69	627	91	830	98	1110	99
123	77	349	69	628	86	831	100	1117	99
131	99	350	86	629	69	840	112	1118	99
135	114	361	71	630	81	844	100	1120	86
137	70	366	72	631	102	845	102	1124	99
140	91	370	72	632	91	846	100	1126	100
145	107	371	72	633	91	850	77	1132	98
149	98	375	105	634	91	853	102	1137	85
150	98	376	102	635	91	854	84	1138	89
163	71	378	101	636	91	855	113	1139	89
180	112	379	101	637	91	856	84	1143	100
184	70	380	105	638	91	858	110	1145	100
185	109	381	93	640	89	859	76	1147	90
187	109	382	89	645	89	860	71	1148	102
190	117	418	86	646	76	862	87	1150	90
192	109	418A	86	647	78	871	72	1157	98
193	77	419	107	647A	89	874	85	1158	99
195	84	420	101	647B	76	875	76	1164	90
200	109	427	106	648	78	885	69	1165	75
203	109	431	85	649	93	890	112	1167	88
206	109	432	70	650	110	894	85	1168	101
210	101	433	72	652	116	895	105	1169	90
213	86	435	69	654	96	898	95	1176	101
214	84	436	75	655	72	915	85	1177	90
215	71	437	102	658	99	916	71	1180	111
216	86	438	87	660	82	917	71	1181	85
220	97	439	72	662	104	918	77	1183	72

INDEX TO CADASTRAL LOTS: EASTERN DISTRICT.

Cadastral Lot No.	Page in Schedule.	Cadastral Lot No.	Page in Schedule.	Cadastral Lot No.	Page in Schedule.	Cadastral Lot No.	Page in Schedule.	Cadastral Lot No.	Page in Schedule.
1184	77	1535	106	1845	69	2155	105	2600	78
1185	85	1537	92	1860	113	2157	105	2605	78
1186	77	1538	108	1863	76	2160	84	2610	98
1187	71	1540	69	1870	114	2239	103	2612	79
1190	90	1541	72	1896	99	2240	110	2620	117
1193	112	1547	85	1900	73	2245	116	2630	106
1194	97	1550	114	1901	114	2253	77	2631	70
1196	71	1551	95	1906	82	2255	71	2634	106
1198	93	1552	104	1922	113	2260	85	2637	79
1199	87	1554	113	1923	73	2270	95	2639	79
1213	107	1559	72	1924	69	2277	107	2641	79
1214	107	1560	72	1926	69	2280	81	2642	96
1215	94	1561	114	1928	69	2280A	117	2645	108
1216	91	1562	114	1940	102	2282	77	2649	111
1220	85	1563	75	1943	92	2283	117	2650	79
1223	102	1564	113	1944	84	2284	81	2654	70
1227	102	1565	76	1945	89	2290	76	2655	96
1235	84	1569	105	1948	82	2291	94	2660	96
1238	85	1572	99	1959	69	2300	107	2663	79
1242	107	1576	69	1960	102	2318	92	2665	79
1244	72	1579	86	1970	102	2319	92	2666	79
1245	85	1580	110	1974	69	2320	82	2668	114
1246	85	1583	88	1984	99	2327	75	2669	73
1249	107	1584	73	1985	97	2329	106	2670	73
1259	112	1585	105	1988	75	2331	106	2671	91
1260	112	1586	91	1990	99	2332	115	2679	83
1261	112	1588	107	1991	83	2334	115	2680	101
1270	112	1590	91	1992	117	2335	115	2681	104
1275	72	1591	87	1993	78	2337	102	2685	84
1318	102	1597	112	1994	98	2340	115	2687	78
1318A	102	1598	112	1995	70	2345	78	2688	106
1329	105	1603	94	1997	107	2353	113	2689	78
1330	72	1604	106	1999	104	2354	78	2690	111
1332	110	1620	73	2000	102	2355	112	2693	87
1344	69	1623	88	2005	84	2356	115	2696	85
1365	72	1630	84	2006	90	2357	104	2697	103
1381	72	1631	84	2008	77	2358	115	2698	103
1387	110	1634	83	2016	116	2359	115	2699	85
1400	105	1637	113	2020	116	2360	104	2700	79
1401	105	1641	113	2023	116	2370	104	2707	75
1404	106	1642	113	2024	92	2372	98	2708	70
1405	104	1643	86	2025	117	2377	117	2710	101
1406	105	1644	91	2026	116	2382	117	2715	70
1414	76	1646	76	2032	116	2385	117	2719	111
1415	75	1680	82	2036	81	2390	96	2720	112
1420	72	1700	73	2037	73	2400	113	2721	112
1421	105	1707	101	2040	115	2401	113	2723	112
1423	114	1709	87	2041	69	2408	113	2725	76
1425	105	1710	97	2042	69	2409	113	2728	115
1426	110	1711	97	2044	97	2410	92	2731	112
1428	105	1720	111	2050	117	2415	112	2736	93
1433	81	1721	111	2060	107	2425	112	2740	101
1434	90	1722	89	2061	106	2426	103	2741	101
1446	86	1723	89	2062	75	2427	112	2757	103
1447	86	1724	104	2064	98	2435	99	2758	112
1448	105	1725	89	2065	107	2445	99	2760	82
1450	86	1726	93	2067	70	2446	117	2763	117
1451	91	1727	73	2079	76	2460	88	2764	92
1452	86	1728	73	2080	91	2465	96	2768	92
1453	94	1730	91	2083	70	2470	96	2770	96
1454	90	1738	93	2085	82	2480	111	2774	83
1455	82	1739	75	2090	105	2490	106	2785	114
1470	77	1800	101	2116	70	2500	111	2787	87
1480	108	1813	73	2117	71	2510	93	2788	104
1481	86	1815	73	2120	89	2530	78	2789	90
1483	83	1818	82	2127	70	2540	109	2892	115
1484	72	1830	76	2130	113	2545	92	2907	71
1485	72	1838	113	2137	70	2554	104	2909	87
1494	110	1839	99	2148	73	2555	104	2910	87
1530	72	1840	99	2149	106	2560	77	2922	99
1532	82	1841	99	2150	105	2565	104	2925	100
1534	82	1843	73	2151	105	2570	85	2945	104

INDEX TO CADASTRAL LOTS: EASTERN DISTRICT.

Cadastral Lot No.	Page in Schedule.	Cadastral Lot No.	Page in Schedule.	Cadastral Lot No.	Page in Schedule.	Cadastral Lot No.	Page in Schedule.	Cadastral Lot No.	Page in Schedule.
2970	86	3542	81	3920	82	6016	108	6812	74
2971	92	3548	108	3922	76	6017	90	6813	93
2984	95	3565	108	3923	111	6018	99	6814	74
2985	86	3572	81	3930	89	6020	114	6816	115
2986	114	3575	103	3940	83	6022	98	6817	96
2987	114	3576	103	3970	73	6023	100	6818	89
2988	102	3584	97	3973	92	6024	98	6821	113
3115	89	3585	117	4000	70	6025	98	6827	86
3120	100	3586	99	4050	73	6026	111	6835	86
3158	70	3587	73	4070	101	6030	74	6837	113
3159	94	3588	96	4072	103	6031	98	6838	83
3160	92	3590	114	4080	103	6032	74	6842	115
3161	93	3595	114	4200	111	6033	104	6843	99
3162	91	3609	96	4202	93	6037	102	6848	102
3175	100	3610	103	4209	70	6039	70	6854	83
3180	73	3611	103	4210	73	6040	102	6855	115
3183	103	3612	88	4215	73	6042	113	6858	98
3186	81	3617	96	4220	73	6043	71	6860	74
3188	105	3618	96	4225	95	6044	79	6863	74
3200	100	3619	88	4226	95	6046	97	6864	74
3202	95	3620	88	4227	95	6050	87	6865	70
3203	84	3622	96	4228	73	6052	97	6867	74
3204	116	3625	75	4229	73	6054	103	6868	90
3205	79	3627	88	4230	73	6058	114	6872	90
3206	92	3631	88	4240	94	6060	94	6900	106
3207	79	3632	88	4241	73	6061	88	7005	82
3208	81	3636	88	4244	74	6062	94	7006	84
3209	79	3637	75	4300	74	6065	102	7007	92
3210	79	3640	71	5020	108	6066	104	7008	82
3211	79	3641	88	5028	90	6067	111	7070	75
3212	87	3642	96	5037	103	6068	95	7082	75
3213	79	3700	103	5039	71	6070	95	7084	104
3214	79	3720	103	5050	103	6071	95	7088	107
3215	117	3721	97	5078	74	6079	88	7090	75
3216	97	3722	103	5105	111	6080	78	7100	92
3217	82	3723	103	5110	74	6081	79	7101	75
3218	79	3725	82	5149	78	6083	79	7165	116
3219	79	3750	94	5150	74	6086	94	7206	105
3220	79	3802	96	5200	104	6102	95	7220	107
3221	79	3804	96	5299	108	6106	95	7250	78
3222	80	3808	96	5300	101	6112	75	7290	84
3223	80	3810	89	5360	76	6113	104	7300	105
3224	80	3812	93	5440	93	6126	104	7460	95
3225	80	3820	88	5470	101	6221	102	7477	78
3226	80	3821	88	5520	98	6260	106	7478	87
3227	80	3822	116	5523	101	6319	76	7479	78
3228	80	3823	80	5524	70	6340	76	7480	78
3229	112	3824	80	5545	101	6440	74	7481	78
3235	93	3825	80	5546	98	6445	74	7482	101
3239	89	3826	80	5547	106	6446	106	7498	93
3275	78	3827	77	5548	106	6449	76	7500	75
3276	78	3828	82	5615	76	6453	87	7512	98
3277	74	3829	80	5680	105	6455	87	7515	98
3279	115	3830	77	5730	80	6457	75	7516	98
3280	115	3831	80	5733	80	6464	112	7518	89
3281	80	3833	105	5734	80	6533	75	7520	74
3283	114	3838	94	5740	84	6560	105	7530	93
3286	103	3839	117	5743	80	6585	116	7531	93
3289	104	3840	80	5749	76	6590	75	7533	98
3290	107	3841	82	5750	89	6644	115	7534	84
3315	114	3842	82	5751	76	6646	71	7540	100
3316	81	3848	80	5760	94	6650	74	7544	83
3317	108	3849	84	5775	80	6651	83	7546	103
3427	76	3850	103	5900	76	6652	83	7547	101
3428	77	3853	70	5910	106	6660	104	7550	93
3429	76	3859	80	5999	76	6670	89	7562	83
3430	96	3860	77	6000	111	6675	89	7566	92
3431	94	3865	80	6001	79	6680	84	7571	74
3432	78	3870	114	6003	70	6690	84	7572	74
3433	87	3896	103	6012	83	6691	76	7573	74
3540	77	3899	103	6013	97	6695	84	7574	83
3541	107	3919	111	6015	108	6753	74	7576	74

INDEX TO CADASTRAL LOTS: EASTERN DISTRICT.

Cadastral Lot No.	Page in Schedule.	Cadastral Lot No.	Page in Schedule.	Cadastral Lot No.	Page in Schedule.	Cadastral Lot No.	Page in Schedule.	Cadastral Lot No.	Page in Schedule.
7600	94	**7721**	98	**8001**	94	**8011**	98	**8032**	95
7677	100	**7850**	112	**8002**	105	**8015**	75	**8033**	87
7678	100	**7894**	94	**8007**	101	**8019**	115	**8036**	82
7681	100	**7895**	94	**8008**	97	**8020**	115		
7682	87	**7899**	94	**8009**	97	**8024**	74		
7684	111	**8000**	83	**8010**	98	**8031**	115		

EASTERN

LAND ASSESSMENT SCHEDULE, 1911.

Number of Lot. Consular.		Number of Lot. Cadastral.	REGISTERED OWNER.	Area for Taxation.	Value per Mow.	Total Value.	
				Mow.	*Tls.*	*Tls.*	*Tls.*
5071	Brit.	**62**	Abraham, D. E. J.	0.575	7,500	4,313	
		67	,,	0.189	7,500	1,418	
3994	,,	**1576**	,,	5.245	1,700	8,917	14,648
983	U.S.	**2041**	Adair, N.	0.483	2,000	966	
3213	Brit.	**2042**	,,	1.739	2,500	4,348	5,314
3821	,,	**302**	Algar, A. E.	3.220	4,000	12,880	
5212	,,	**348**	,,	0.654	3,000	1,962	
5213	,,	**349**	,,	1.807	2,000	3,614	
2094	,,	**435**	,,	3.588	3,300	11,840	
6864	,,	**575**	,,	0.730	7,000	5,110	
5831	,,	**629**	,,	0.210	4,500	945	
2678	,,	**825**	,,	0.563	2,000	1,126	
2677	,,	**827**	,,	0.286	1,700	486	
6033	,,	**885**	,,	1.506	1,500	2,259	
5887	,,	**933**	,,	2.495	1,000	2,495	
6721	,,	**1344**	,,	1.200	750	900	
5493	,,	**1540**	,,	7.408	1,000	7,408	
6629	,,	**1845**	,,	1.857	1,000	1,857	
2893	,,	**1924**	,,	1.780	850	1,513	
4608	,,	**1926**	,,	5.985	1,000	5,985	
1289	U.S.						
2892	Brit.	**1928**	,,	1.330	1,000	1,330	
2895	,,	**1959**	,,	3.705	2,500	9,263	
3427	,,	**1974**	,,	6.451	3,500	22,579	
			Forward ...	...	...	93,552	

EASTERN

LAND ASSESSMENT SCHEDULE, 1911

Number of Lot. Consular.		Number of Lot. Cadastral.	REGISTERED OWNER.	Area for Taxation.	Value per Mow.	Total Value.	
				Mow.	*Tls.*	*Tls.*	*Tls.*
			Forward ...	...	...	93,552	
1964 2268	Brit. ,,	**1995**	Algar, A. E.... ..... *(continued)*	0.443	4,000	1,772	
5744	,,	**2067**	,,	4.764	2,000	9,528	
5916	,,	**2083**	,,	3.691	1,100	4,060	
6715	,,	**2116**	,,	1.101	1,100	1,211	
2894	,,	**2127**	,,	3.250	1,000	3,250	
5463	,,	**2137**	,,	3.795	900	3,416	
7020	,,	**2631**	,,	1.047	2,500	2,618	
6623	,,	**2654**	,,	1.500	2,000	3,000	
6265	,,	**2708**	,,	3.792	1,400	5,309	
6096	,,	**2715**	,,	17.331	1,300	22,530	
6015	,,	**3158**	,,	7.080	1,700	12,036	
6851	,,	**3853**	,,	3.600	400	1,440	
5845	,,	**4000**	,,	3.411	400	1,364	
3771	,,	**4209**	,,	2.804	2,500	7,010	
5813	,,	**5524**	,,	2.816	500	1,408	
1861 2219	,, ,,	**6003**	,,	88.964	2,500	222,410	
6792	,,	**6039**	,,	1.188	600	713	
3343 3344	,, ,,	**6865**	,,	4.141	1,500	6,212	
							402,839
4779	,,	**137**	Algar, A. E. and Beesley, P. M.	1.520	8,000	12,160	
4834	,,	**184**	,,	1.050	5,500	5,775	
4414	,,	**228**	,,	1.081	2,500	2,703	
4853	,,	**240**	,,	0.895	4,000	3,580	
4160	,,	**432**	,,	3.584	3,300	11,827	
			Forward ...	...	...	36,045	

EASTERN

LAND ASSESSMENT SCHEDULE, 1911

Number of Lot. Consular.		Number of Lot. Cadastral.	REGISTERED OWNER.	Area for Taxation.	Value per Mow.	Total Value.	
				Mow.	*Tls.*	*Tls.*	*Tls.*
			Forward ...	...	...	36,045	
4120	Brit.	**860**	Algar, A. E. and Beesley, P. M. *(continued)*	7.508	2,500	18,770	
4051	,,	**916**	,,	5.455	1,500	8,183	
4050	,,	**917**	,,	1.560	1,200	1,872	
3516	,,						
4368	,,	**935**	,,	8.525	1,200	10,230	
4369	,,						
4455	,,	**1187**	,,	0.719	3,300	2,373	
5119	,,	**2255**	,,	3.182	1,400	4,455	
4429	,,	**2907**	,,	1.000	1,500	1,500	
							83,428
2123	,,	**2117**	Ambrose, J.	5.419	1,200		6,503
700	U.S.	**927**	Andersen, L.	1.096	1,100		1,206
197	Ger.	**6043**	Anderson, A.	7.890	800		6,312
285	,,	**64**	Anderson, F.	0.244	7,000	1,708	
284	,,	**76**	,,	1.106	7,000	7,742	
283	,,	**77**	,,	1.201	7,500	9,008	
							18,458
8	Nor.	**3640**	Anderson, H. S.	1.459	1,000		1,459
3557	Brit.	**1196**	Anderson, S. O.	1.366	3,500		4,781
2512	,,	**5039**	Atkinson, B. (estate)	2.143	1,400	3,000	
2709	,,						
2509	,,	**6646**	,,	4.031	600	2,419	
							5,419
2430	,,	**163**	Atkinson, B. and Dallas, A..	2.970	4,500	13,365	
3235	,,	**215**	,,	0.186	3,000	558	
2802	,,	**250**	,,	1.109	4,000	4,436	
		253	,,	0.157	4,000	628	
2803	,,	**315**	,,	8.411	4,000	33,644	
2275	,,	**361**	,,	10.768	2,500	26,920	
3084	,,						
			Forward ...	...	...	79,551	

EASTERN

LAND ASSESSMENT SCHEDULE, 1911

Number of Lot. Consular.		Number of Lot. Cadastral.	REGISTERED OWNER.	Area for Taxation.	Value per Mow.	Total Value.	
				Mow.	*Tls.*	*Tls.*	*Tls.*
			Forward ...	...	...	79,551	
656	U.S.	**366**	Atkinson, B. and Dallas, A.. *(continued)*	7.420	2,500	18,550	
2186	Brit.	**370**	,,	6.710	2,500	16,775	
		371	,,	0.471	3,500	1,649	
5166	,,	**433**	,,	2.220	3,300	7,326	
4945	,,	**439**	,,	2.427	3,300	8,009	
4847	,,	**655**	,,	0.310	6,000	1,860	
2440	,,	**753**	,,	0.965	3,000	2,895	
3083	,,	**814**	,,	1.232	2,000	2,464	
5134	,,	**821**	,,	2.977	3,500	10,420	
2971	,,	**871**		10.210	1,700	17,357	
4161	,,						
5699	,,	**922**	,,	0.767	1,700	1,304	
5898	,,	**974**	,,	1.532	750	1,149	
4244	,,	**981**		0.851	1,100	936	
162	Ger.	**1183**	,,	0.810	3,500	2,835	
4197	Brit.	**1244**	,,	0.260	3,500	910	
2287	,,	**1275**	,,	5.417	2,500	13,543	
2329	,,	**1330**	,,	2.580	900	2,322	
4168	,,	**1365**	,,	5.850	750	4,388	
4048	,,	**1381**	,,	0.563	500	282	
2334	,,	**1420**	,,	4.870	1,000	4,870	
5781	,,	**1484**	,,	1.383	750	1,037	
4159	,,	**1485**	,,	1.315	750	986	
4158	,,	**1530**	,,	2.517	750	1,888	
5784	,,	**1541**	,,	1.056	1,000	1,056	
2231	,,	**1559**	,,	10.048	1,000	10,048	
2623	,,	**1560**	,,	8.140	1,000	8,140	
			Forward ...	...	...	222,550	

EASTERN

LAND ASSESSMENT SCHEDULE, 1911

Number of Lot. Consular.		Number of Lot. Cadastral.	REGISTERED OWNER.	Area for Taxation.	Value per Mow.	Total Value.	
				Mow.	*Tls.*	*Tls.*	*Tls.*
			Forward ...	...	...	222,550	
4227	Brit.	**1584**	Atkinson, B. and Dallas, A.. *(continued)*	2.212	2,000	4,424	
22	Ital.	**1620**	,,	4.544	2,500	11,360	
4162	Brit.	**1700**	,,	3.315	500	1,658	
4188	,,	**1727**	,,	2.224	400	890	
3799	,,	**1728**	,,	3.268	400	1,307	
4164	,,	**1813**	,,	0.980	300	294	
4165	,,	**1815**	,,	2.055	300	617	
4163	,,	**1843**	,,	1.242	800	994	
3899	,,	**1900**	,,	2.725	1,500	4,088	
5785	,,	**1923**	,,	7.445	1,500	11,168	
3783	,,	**2037**	,,	5.318	2,500	13,295	
4318	,,	**2148**	,,	9.052	900	8,147	
4182	,,	**2669**	,,	2.020	1,600	3,232	
3657	,,	**2670**	,,	1.926	1,600	3,082	
2712 4422	,, ,,	**3180**	,,	2.386	2,000	4,772	
3728	,,	**3587**	,,	2.135	700	1,495	
4151	,,	**3970**	,,	1.892	800	1,514	
4420	,,	**4050**	,,	1.513	600	908	
2429	,,	**4210**	,,	4.324	2,600	11,242	
		4215	,,	5.940	2,200	13,068	
2277	,,	**4220**	,,	9.200	2,300	21,160	
2888	,,	**4228**	,,	1.290	800	1,032	
2732	,,	**4229**	,,	2.249	750	1,687	
3418	,,	**4230**	,,	2.920	750	2,190	
2536	,,	**4241**	,,	3.492	700	2,444	
			Forward ...	...	...	348,618	

EASTERN

LAND ASSESSMENT SCHEDULE, 1911

Number of Lot. Consular.		Number of Lot. Cadastral.	REGISTERED OWNER.	Area for Taxation.	Value per Mow.	Total Value.	
				Mow.	*Tls.*	*Tls.*	*Tls.*
			Forward ...	...	...	348,618	
2278	Brit.						
3302	,,	**5078**	Atkinson, B. and Dallas, A.. *(continued)*	9.618	750	7,214	
4464	,,						
5048	,,	**5110**	,,	1.980	550	1,089	
5051	,,	**5150**	,,	6.440	500	3,220	
2990	,,	**6030**	,,	75.000	1,200	90,000	
2367	,,	**6032**	,,	100,000	1,200	120,000	
5714	,,	**6440**	,,	5.337	200	1,067	
5799	,,	**6445**	,,	1.478	500	739	
5016	,,	**6650**	,	1.900	600	1,140	
5049	,,	**6812**		3.000	200	600	
5050	,,	**6814**		3.430	200	686	
864	U.S.	**6860**	,,	0.454	2,000	908	
863	,,	**6863**		0.220	2,000	440	
865	,,	**6864**	,,	0.306	2,000	612	
862	,,	**6867**	,	0.172	2,000	344	
2925	Brit.	**7520**	,,	4.177	200	835	
4956	,,	**7571**	,	0.204	800	163	
4957	,,	**7572**	,,	0.616	1,500	924	
866	U.S.	**7573**	,,	0.113	2,000	226	
3241	Brit.	**7676**	,,	0.698	500	349	
3240	,,	**8024**	,,	0.912	400	365	579,539
5920	,,	**3277**	Atkinson and Dallas, Ld. ...	13.506	1,000	13,506	
6252	,,	**4244**	,,	2.380	700	1,666	
6251	,,	**4300**	,,	3.188	650	2,072	
2926	,,	**6753**	,,	4.479	150	672	
			Forward ...	...	...	17,916	

EASTERN

LAND ASSESSMENT SCHEDULE, 1911

Number of Lot. Consular.		Number of Lot. Cadastral.	REGISTERED OWNER.	Area for Taxation.	Value per Mow.	Total Value.	
				Mow.	*Tls.*	*Tls.*	*Tls.*
			Forward ...	...	...	17,916	
4749	Brit.	**7500**	Atkinson and Dallas, Ld.... *(continued)*	2.150	300	645	
5686	,,	**8015**	,,	4.677	300	1,403	19,964
2324	,,	**436**	Bahr, A. W.	5.090	3,000		15,270
2383	,,						
145	Jap.	**1165**	Bank of Taiwan	6.420	5,000		32,100
146	,,						
6151	Brit.	**2327**	Banque Sino Belge	2.152	2,500	5,380	
6944	,,	**3625**	,,	1.799	600	1,079	
6576	,,	**3637**	,,	0.601	900	541	7,000
1512	U.S.	**6590**	Barchet, Dr. S. P. (estate)..	9.649	100	965	
1683	,,	**7070**	,,	1.954	150	293	
1565	,,	**7082**	,,	1.537	200	307	
1566	,,	**7090**	,,	1.157	200	231	1,796
1515	,,	**1739**	Barchet, Mrs. M. E.....	6.001	750	4,501	
1420	,,	**2707**	,,	3.983	1,400	5,576	
1799	,,	**6457**	,,	1.971	200	394	
1800	,,	**6533**	,,	1.874	100	187	
*1374	,,	**7101**	,,	7.548	200	1,510	12,168
1179	,,	**1563**	Beach, J. H.	1.684	1,500		2,526
4476	Brit.	**805**	Benjamin, S. S. and Potts, G. H.	3.150	2,000		6,300
147	Ger.	**6112**	Bentley, J. D.	4.760	500		2,380
867	U.S.	**1988**	Bentley, Rev. W. P.....	1.720	3,000		5,160
800	,,	**685**	Bevis, Mrs. G. H.....	0.895	4,500		4,028
954	,,	**1415**	Bollard, J. (estate)	3.378	800	2,702	
1056	,,						
1061	,,	**2062**	,,	0.504	2,200	1,109	3,811

EASTERN

LAND ASSESSMENT SCHEDULE, 1911

Number of Lot. Consular.		Number of Lot. Cadastral.	REGISTERED OWNER.	Area for Taxation.	Value per Mow.	Total Value.	
				Mow.	*Tls.*	*Tls.*	*Tls.*
1044	U.S.	**647B**	Bowker, G. H.	0.604	7,000	4,228	
2915	Brit.	**5360**	,,	5.880	400	2,352	
3142	,,	**5615**	,,	1.550	300	465	7,045
7220	,,	**740**	Brandt, W.....	2.440	4,000	9,760	
3963	,,	**859**	,,	1.160	1,600	1,856	
1089	U.S.	**875**	,,	0.370	1,700	629	
4077	Brit.	**1414**	,,	2.810	1,000	2,810	
2232	,,	**1565**	,,	3.019	1,500	4,529	
4498 6675	,, ,,	**1646**	,,	2.579	1,000	2,579	
5295	,,	**1863**	,,	1.305	500	653	
5862	,,	**2079**	,,	2.788	1,700	4,740	
4724	,,	**2725**	,,	1.010	1,200	1,212	
6753	,,	**3922**	,,	0.895	650	582	
4758	,,	**5749**	,,	1.626	300	488	
4738	,,	**5751**	,,	1.385	300	416	
5287	,,	**5900**	,,	3.875	250	969	
4759	,,	**5999**	,,	1.995	250	499	
3898	,,	**6319**	,,	4.060	500	2,030	
*6910	,,	**6340**	,,	0.808	100	81	
6909	,,	**6449**	,,	1.984	500	992	
1508	U.S.	**6691**	,,	2.636	200	527	35,352
1213	,,	**2290**	Brandt, W. and Rodgers, W. L.	0.283	1,100		311
484	,,	**266**	Browett, H.	0.075	6,000	450	
3625	Brit.	**1830**	,,	2.247	1,000	2,247	
6262	,,	**3427**	,,	0.785	1,100	864	
6257	,,	**3429**	,,	1.072	1,100	1,179	4,740
979	,,	**646**	Browett, H. and Ellis, F...	1.005	7,000		7,035

EASTERN

LAND ASSESSMENT SCHEDULE, 1911.

Number of Lot. Consular.		Number of Lot. Cadastral.	REGISTERED OWNER.	Area for Taxation.	Value per Mow.	Total Value.	
				Mow.	*Tls.*	*Tls.*	*Tls.*
1182	U.S.	**3540**	Brunner, Mond & Co., Ld...	5.554	600		3,332
1707	,,	**3860**	Bryan, Rev. Dr. R. T.	16.481	500		8,241
4115	Brit.	**918**	Buchanan, J. (estate)	0.625	1,300	813	
4133	,,	**920**	,,	2.360	1,200	2,832	
4132	,,	**940**	,,	4.865	1,000	4,865	
							8,510
2	Nor.	**2282**	Bull, M.	4.700	1,100		5,170
1891	Brit.	**667**	Bullock, T. L.....	7.648	4,500		34,416
549	U.S.						
163	Ger.	**1470**	Burchardi, F. A.	6.555	600	3,933	
83	,,	**2253**	,,	9.645	1,400	13,503	
101	,,						
140	,,						
146	,,						
							17,436
974	Brit.	**2560**	Burge, Dr. F. J.	3.754	2,500		9,385
5359	,,	**193**	Burkill, A. R.	2.223	3,500		7,781
633	U.S.						
3706	Brit.	**1184**	Burkill, A. R., A. W., and C. R.	0.440	3,500	1,540	
3707	,,	**1186**	,,	0.407	3,500	1,425	
							2,965
319	U.S.	**1077**	Burkill and Sons, A. R.....	4.852	7,000		33,964
1504	Brit.	**123**	Burkill, A. W.....	11.272	8,000		90,176
1587	,,						
523	U.S.						
524	,,						
275	,,	**1075**	Burkill, A. W. and C. R. ...	2.061	8,000		16,488
4174	Brit.	**2008**	Caldbeck, E. J. and Macgregor, J.	9.626	4,500		43,317
6224	,,	**3428**	Campbell, K. W.....	1.019	1,100		1,121
3239	,,	**850**	Canning, Mrs. S.....	0.509	1,500	764	
4787	,,	**3827**	,,	0.172	300	52	
4674	,,	**3830**	,,	1.800	300	540	
							1,356

EASTERN

LAND ASSESSMENT SCHEDULE, 1911

Number of Lot. Consular.		Number of Lot. Cadastral.	REGISTERED OWNER.	Area for Taxation.	Value per Mow.	Total Value.	
				Mow.	*Tls.*	*Tls.*	*Tls.*
*3837	Brit.	**980**	Canning, N. E. O. P. (estate)	4.790	1,000	4,790	
3147	"	**3275**	"	0.271	1,600	434	
		3276	"	0.537	1,600	859	
							6,083
230	Ger.	**2530**	Carlowitz & Co.	55.280	3,000		165,840
22	Port.	**1993**	Carneiro, V. F.	0.284	4,000		1,136
2529	Brit.	**5149**	Carretero, M.	1.655	500		828
2300	"	**1104**	Carter, W.	6.551	6,500		42,582
2902	"						
5881	"	**311**	Carter, W. and Moore, C. S.	4.070	4,000		16,280
329	"	**558**	Castrillo, Rev. G.	9.012	7,500	67,590	
324	U.S.	**647**	"	0.076	7,000	532	
2717	Brit.	**648**	"	0.520	7,000	3,640	
802	U.S.	**2345**	"	0.500	3,000	1,500	
462	Ger.	**2354**	"	0.345	2,000	690	
348	U.S.	**2600**	"	8.158	4,500	36,711	
475	"	**2605**	"	4.422	3,500	15,477	
1327	"	**2687**	"	3.938	1,600	6,301	
		2689	"	15.388	1,600	24,621	
1339	"	**3432**	"	2.040	1,200	2,448	
							159,510
178	"	**573**	Catholic Home for the Aged	1.655	9,000		14,895
5878	Brit.	**7477**	Central Stores, Ld.....	2.279	300	684	
5599	"	**7479**	"	0.683	400	273	
5339	"	**7480**	"	17.359	400	6,944	
5340	"	**7481**	"	18.153	300	5,446	
							13,347
7022	"	**7250**	Champion, Mrs. J.	0.991	150		149
1961	"	**6080**	China Flour Mill Co., Ld....	29.159	500	14,580	
2862	"						
3910	"						
7069	"		*Forward* ...	...	...	14,580	

EASTERN

LAND ASSESSMENT SCHEDULE, 1911

Number of Lot. Consular.		Number of Lot. Cadastral.	REGISTERED OWNER.	Area for Taxation.	Value per Mow.	Total Value.	
				Mow.	*Tls.*	*Tls.*	*Tls.*
			Forward ...	...	...	14,580	
2458	Brit.	**6081**	China Flour Mill Co., Ld.... *(continued)*	1.003	500	502	
2185	,,	**6083**	,,	5.130	500	2,565	17,647
4669	,,	**6001**	China Import and Export Lumber Co., Ld.	28.072	2,500	70,180	
2183	,,	**6044**	,,	82.158	1,200	98,590	168,770
3749	,,						
1033	U.S.	**2612**	China Land and Finance Co., Ld.	7.155	2,500	17,888	
1034	,,						
3391	Brit.	**2637**	,,	5.121	2,500	12,803	
3217	,,	**2639**	,,	0.277	2,500	693	
3390	,,	**2641**	,,	1.591	2,500	3,978	
1013	U.S.	**2650**	,,	0.172	3,000	516	
3158	Brit.	**2663**	,,	1.642	2,000	3,284	
3690	,,						
3462	,,	**2665**	,,	0.614	2,000	1,228	
3689	,,	**2666**	,,	0.582	2,000	1,164	
4025	,,	**2700**	,,	6.789	1,000	6,789	
4919	,,	**3205**	,,	0.969	1,600	1,550	
4921	,,	**3207**	,,	1.010	1,600	1,616	
4923	,,	**3209**	,,	2.277	1,600	3,643	
4924	,,	**3210**	,,	1.687	1,600	2,699	
4925	,,	**3211**	,,	1.589	1,600	2,542	
4927	,,	**3213**	,,	1.304	1,700	2,217	
4928	,,	**3214**	,,	3.563	1,600	5,701	
4932	,,	**3218**	,,	2.146	1,600	3,434	
4933	,,	**3219**	,,	2.126	1,600	3,402	
4934	,,	**3220**	,,	1.960	1,600	3,136	
4935	,,	**3221**	,,	2.085	1.700	3,545	
			Forward ...	...	...	81,828	

EASTERN

LAND ASSESSMENT SCHEDULE, 1911

Number of Lot. Consular.		Number of Lot. Cadastral.	REGISTERED OWNER.	Area for Taxation.	Value per Mow.	Total Value.	
				Mow.	*Tls.*	*Tls.*	*Tls.*
			Forward ...	...	...	81,828	
4936	Brit.	**3222**	China Land and Finance Co., Ld. *(continued)*	2.862	1,700	4,865	
4937	,,	**3223**	,,	1.700	1,700	2,890	
4938	,,	**3224**	,	1.946	1,700	3,308	
4939	,,	**3225**	,,	1.377	1,600	2,203	
4940	,,	**3226**	,,	1.988	1,600	3,181	
4941	,,	**3227**	,,	1.774	1,600	2,838	
4942	,,	**3228**	,,	2.353	1,600	3,765	
6166	,,	**3281**	,,	0.530	1,400	742	
4902	,,	**3823**	,,	0.958	250	240	
4903	,,	**3824**	,,	0.460	250	115	
4908	,,	**3825**	,,	10.939	300	3,282	
4909	,,	**3826**	,	6.980	300	2,094	
4906	,,	**3829**		4.900	250	1,225	
4905	,,	**3831**	,,	1.650	300	495	
4907	,,	**3840**		1.255	600	753	
4895	,,	**3848**	,,	1.595	600	957	
4910	,,	**3859**	,,	0.773	400	309	
4898	,,	**3865**		0.983	300	295	
4896	,,	**5730**	,,	0.878	400	351	
5164	,,	**5733**	,,	4.260	400	1,704	
		5734	,,	0.067	500	34	
4900	,,	**5743**	,	1.260	300	378	
4897	,,	**5775**	,,	3.021	400	1,208	
							119,060
463	U.S.						
464	,,	**1**	China Merchants' Steam Navigation Co.	12.816	30,000	384,480	
467	,,						
510	,,	**5**	,,	1.608	10,000	16,080	
			Forward ...	...	...	400,560	

EASTERN

LAND ASSESSMENT SCHEDULE, 1911

Number of Lot. Consular.		Number of Lot. Cadastral.	REGISTERED OWNER.	Area for Taxation.	Value per Mow.	Total Value.	
				Mow.	*Tls.*	*Tls.*	*Tls.*
			Forward ...	...	...	400,560	
465	U.S.	17	China Merchants' Steam Navigation Co. *(continued)*	9.155	27,000	247,185	
466	,,						
509	,,						
511	,,						
486	Brit.	1019	,,	76.824	17,000	1,306,008	
607	,,						
461	U.S.						
462	,,						
							1,953,753
6445	Brit.	65	China Mutual Life Insurance Co., Ld.	1.754	9,000	15,786	
3397	,,	281	,,	1.790	4,500	8,055	
1700	,,	300	,,	4.689	4,000	18,756	
4341	,,	310	,,	1.558	3,500	5,453	
4989	,,	334	,,	3.173	2,000	6,346	
3308	,,	340	,,	0.554	4,000	2,216	
2448	,,	630	,,	1.610	4,500	7,245	
4195	,,	751	,,	2.460	3,000	7,380	
3237	,,	752	,,	0.702	2,500	1,755	
124	Ger.	1433	,,	4.193	1,000	4,193	
3729	Brit.	2036	,,	3.038	2,000	6,076	
1015	U.S.	2280	,,	3.363	1,100	3,699	
1022	,,	2284	,,	1.464	1,800	2,635	
3867	Brit.	3186	,,	0.985	700	690	
4922	,,	3208	,,	1.511	1,600	2,418	
25	Ital.	3316	,,	10.515	800	8,412	
6392	Brit.	3542	,,	8.274	600	4,964	
4899	,,	3572	,,	2.617	750	1,963	
			Forward ...	...	...	108,042	

EASTERN

LAND ASSESSMENT SCHEDULE, 1911

Number of Lot. Consular.		Number of Lot. Cadastral.	REGISTERED OWNER.	Area for Taxation.	Value per Mow.	Total Value.	
				Mow.	*Tls.*	*Tls.*	*Tls.*
			Forward ...	...	...	108,042	
1412	U.S.	**3828**	China Mutual Life Insurance Co., Ld. *(continued)*	1.990	300	597	
1413	,,	**3841**	,,	7.670	600	4,602	
1433	,,	**3842**	,,	0.562	500	281	
2189	Brit.	**8036**	,,	4.666	2,000	9,332	122,854
*7306	,,	**1532**	China Realty Co., Ld.	3.210	600	1,926	
4095	,,	**3725**	,,	4.828	600	2,897	4,823
7201	,,	**7005**	Christie, J. and Johnson, G. A.	12.710	150	1,907	
7224	,,	**7008**	,,	6.700	150	1,005	2,912
7076	,,	**481**	Clarke, B. A.	4.593	2,500	11,483	
1617	,,	**592**	,,	0.659	7,000	4,613	
2896	,,	**660**	,,	1.910	3,000	5,730	
548	U.S.	**668**	,,	0.202	8,000	1,616	
1159	Brit.	**670**	,,	4.032	6,500	26,208	
447	U.S.	**675**	,,	10.117	3,500	35,410	
1180	,,	**1455**	,,	1.248	700	874	
*6042	Brit.	**1534**	,,	3.467	750	2,600	
4519	,,	**1906**	,,	7.959	1,200	9,551	
4301	,,	**3920**	,,	4.655	600	2,793	100,878
5946	,,	**1818**	Clements, E. W.....	0.971	300		291
4129	,,	**2085**	Clements, O.	1.510	1,100		1,661
595	U.S.	**680**	Compagnie de Jesus	6.765	7,500		50,738
255	Ger.	**2320**	Corbach, H. W. Van	1.152	2,500		2,880
1216	U.S.	**1680**	Cox, Dr. S. M.	5.300	850		4,505
1953	Brit.	**1948**	Credit Foncier d'Extreme Orient	0.833	2,500	2,083	
1965	,,	**2760**	,,	7.900	3,300	26,070	
17	Belg.	**3217**	,,	2.140	1,600	3,324	
			Forward ...	...	...	31,477	

EASTERN

LAND ASSESSMENT SCHEDULE, 1911

Number of Lot. Consular.		Number of Lot. Cadastral.	REGISTERED OWNER.	Area for Taxation.	Value per Mow.	Total Value.	
				Mow.	*Tls.*	*Tls.*	*Tls.*
			Forward ...	...	...	31,477	
741	U.S.	6012	Credit Foncier d'Extreme Orient *(continued)*	40.968	2,500	102,420	
742	,,						
1552	,,						
1041	,,	6651	,,	7.303	500	3,652	
1040	,,	6652	,,	4.437	600	2,662	
747	,,	6838	,,	12.300	1,000	12,300	
748	,,	6854	,,	5.005	1,200	6,006	
749	,,	7544	,,	7.076	300	2,123	
4709	Brit.	7562	,,	4.180	2,000	8,360	
2610	,,	7574	,,	8.099	1,500	12,149	
2611	,,						181,149
3643	,,	1087	Croad, A. L. (estate).....	2.727	7,500	20,453	
		1092	,,	0.788	4,500	3,546	23,999
3812	,,	3940	Cromarty, J.	7.588	600		4,553
3869	,,						
5734	,,	1634	Crossley, F. H.....	2.864	1,500		4,296
515	U.S.	32	Dallas, A.	3.725	12,000	44,700	
6376	Brit.	926	,,	3.377	1,500	5,066	
6996	,,	1483	,,	4.100	750	3,075	
6175	,,	1991	,,	2.113	3,000	6,339	
4794	,,	2774	,,	2.696	3,500	9,436	
5771	,,	8000	,,	3.050	300	915	69,531
1419	U.S.	2679	Danforth, A. W.	0.629	1,500		944
5070	Brit.	61	Davies, C. G. and Thomas, C. W.	1.082	7,000	7,574	
		68	,,	0.328	7,000	2,296	
7007	,,	78	,,	0.501	9,000	4,509	
			Forward ...	...	...	14,379	

EASTERN

LAND ASSESSMENT SCHEDULE, 1911

Number of Lot. Consular.		Number of Lot. Cadastral.	REGISTERED OWNER.	Area for Taxation.	Value per Mow.	Total Value.	
				Mow.	*Tls.*	*Tls.*	*Tls.*
			Forward ...	...	...	14,379	
1596	Brit.	108	Davies, C. G. and Thomas, C. W. *(continued)*	1.038	8,000	8,304	
1597	,,						
2652	,,	195	,,	2.540	4,500	11,430	
3236	,,	214	,,	1.667	3,000	5,001	
4144	,,	227	,,	1.006	2,500	2,515	
1715	,,	269	,,	0.215	5,000	1,075	
1464	,,	345	,,	1.661	3,500	5,814	
*5441	,,	480	,,	0.304	2,000	608	
6382	,,	856	,,	0.920	1,600	1,472	
5532	,,	960	,,	0.453	750	340	
2845	,,	1630	,,	4.669	1,500	7,004	
		1631	,,	0.695	2,000	1,390	
3570	,,	1944	,,	2.565	2,500	6,413	
73	Ger.	2005	,,	5.100	3,300	16,830	
4542	Brit.	2160	,,	7.452	900	6,707	
4139	,,	2685	,,	1.111	1,500	1,667	
6982	,,	6680	,,	2.224	200	445	
5861	,,	6690	,,	5.725	200	1,145	
6644	,,	7006	,,	1.949	150	292	
6556	,,	7290	,,	4.422	250	1,106	
6097	,,	7534	,,	3.000	200	600	
							94,537
804	U.S.	1235	Davis, Rev. D. H.	3.226	3,500		11,291
6853	Brit.	6695	Davy, W.	2.212	200		442
6723	,,	854	Deighton, J.	1.428	1,700	2,428	
4917	,,	3203	,,	1.140	1,500	1,710	
4509	,,	3849	,,	9.000	500	4,500	
3145	,,	5740	,,	4.900	300	1,470	
							10,108

EASTERN

LAND ASSESSMENT SCHEDULE, 1911.

Number of Lot. Consular.		Number of Lot. Cadastral.	REGISTERED OWNER.	Area for Taxation.	Value per Mow.	Total Value.	
				Mow.	*Tls.*	*Tls.*	*Tls.*
2524	Brit.	450	Denegri, M.	9.957	3,000		29,871
4248	,,						
1227	U.S.	63	Derby, G. A.	0.246	6,000	1,476	
1087	,,	874	,,	0.683	1,700	1,161	
948	,,	894	,,	1.468	800	1,174	
1204	,,	1547	,,	0.854	600	512	
1205	,,						
1206	,,						
490	,,	118	Dowdall, C. (estate)	0.827	7,000	5,789	4,323
493	,,	593	,,	1.232	7,000	8,624	
1636	Brit.	594	,,	0.663	7,000	4,641	19,054
2526	Brit.	1220	Dowdall, C. and Hanson, J.C.	7.867	1,500	11,801	
2527	,,	1238	,,	0.788	1,500	1,182	
2525	,,	1245	,,	18.989	2,200	41,776	
2475	,,	2260	,,	5.629	700	3,940	
924	,,	2570	,,	4.365	2,500	10,913	
2292	,,	2696	,,	11.755	1,800	21,159	
		2699	,,	5.803	1,800	10,445	101,216
415	U.S.	66	Dowdall, C., Hanson, J. C., and McNeill, D.	0.113	7,000	791	
		71	,,	1.331	7,000	9,317	
2836	Brit.	316	,,	1.452	4,000	5,808	
2294	,,	431	,,	6.221	3,300	20,529	
2880	,,	915	,,	8.612	1,700	14,640	
1913	,,	1137	,,	3.753	4,500	16,889	
838	U.S.	1181	,,	3.297	3,000	9,891	
3288	Brit.	1185	,,	0.475	3,500	1,663	
3405	,,	1246	,,	11.975	2,200	26,345	
3450	,,						
3461	,,		*Forward* ...	...	...	105,873	

EASTERN

LAND ASSESSMENT SCHEDULE, 1911

Number of Lot. Consular.		Number of Lot. Cadastral.	REGISTERED OWNER.	Area for Taxation.	Value per Mow.	Total Value.	
				Mow.	*Tls.*	*Tls.*	*Tls.*
			Forward ...	...	...	105,873	
2857	Brit.	**1446**	Dowdall, C., Hanson, J. C., and McNeill, D. *(continued)*	1.279	1,000	1,279	
		1447	,,	1.998	1,000	1,998	
2856	,,	**1452**	,,	3.481	800	2,785	
3320	,,	**2970**	,,	25.735	2,400	61,764	
3319	,,	**2985**	,,	30.120	2,300	69,276	242,975
6887	,,	**213**	Dowdall, W. M.	1.436	3,000	4,308	
4514	,,	**216**	,,	0.373	2,500	933	
2255	,,	**271**	,,	0.088	5,500	484	
2325	,,	**418**	,,	0.279	3,000	837	
		418A	,,	0.229	3,000	687	
4220	,,	**1450**	,,	8.730	1,000	8,730	
2444	,,	**6827**	,,	6.670	200	1,334	
2445	,,	**6835**	,,	7.070	1,000	7,070	24,383
3841	,,	**1579**	Dowson, M.....	5.245	1,700		8,917
1890	,,	**626**	Drew, E. B.....	1.242	7,000		8,694
476	U.S.	**116**	Drummond, W. V..	2.220	7,000	15,540	
491	,,						
485	,,	**572**	,,	0.426	7,000	2,982	
2357	Brit.	**628**	,,	0.264	7,500	1,980	
1005	,,	**743**	,,	3.684	3,500	12,894	
1962	,,						
6487	,,	**1481**	,,	2.649	750	1,987	35,383
6418	,,	**350**	Drummond, W. V., White-Cooper, A. S. P., and Phillips, T. M.	2.602	2,500	6,505	
5233	,,	**822**	,,	1.611	3,500	5,639	
575	U.S.	**1120**	,,	3.009	5,500	16,550	
7078	Brit.	**1643**	,,	1.469	1,300	1,910	
			Forward ...	...	...	30,604	

EASTERN

LAND ASSESSMENT SCHEDULE, 1911

Number of Lot. Consular.		Cadastral.	REGISTERED OWNER.	Area for Taxation.	Value per Mow.	Total Value.	
				Mow.	*Tls.*	*Tls.*	*Tls.*
			Forward ...	...	...	30,604	
5120	Brit.	**1709**	Drummond, W. V., White-Cooper, A. S. P., and Phillips, T. M. *(continued)*	1.226	500	613	
2214	,,	**2693**	,,	10.062	1,700	17,105	
2963	,,						
6050	,,	**7478**	,,	3.938	250	985	49,307
2161	,,	**438**	Dudgeon, Sir C. J., K.C.M.G.	5.910	3,300	19,503	
2191	,,	**7682**	,,	0.612	1,200	734	
2190	,,	**8033**	,,	4.293	2,000	8,586	28,823
255	U.S.	**554**	Duer Yeend.....	5.545	7,500		41,588
4232	Brit.	**1591**	Dunning, E. H.	2.008	2,200		4,418
4730	,,						
1334	U.S.	**6453**	Dunning, E. H. and Algar, A. E.	0.480	600	288	
1283	,,	**6455**	,,	20.570	250	5,143	
1284	,,						5,431
4893	Brit.	**1199**	Dyer, Mrs. L.	0.538	4,200	2,260	
1443	U.S.	**3433**	,,	4.793	1,000	4,793	7,053
2556	Brit.	**862**	Ellis, F.....	2.720	2,500	6,800	
5709	,,	**932**	,,	2.222	1,200	2,666	
5078	,,	**2787**	,,	0.296	3,300	977	10,443
767	U.S.	**818**	Emens, W. S.	3.575	2,000	7,150	
774	,,	**2909**	,,	9.976	2,700	26,935	
775	,,	**2910**	,,	13.545	3,000	40,635	
702	,,	**6050**	,,	3.000	600	1,800	76,520
4926	Brit.	**3212**	Encarnacao, L. J. d'	1.290	1,700		2,193
477	U.S.	**598**	Evans, A. M. A.....	2.414	7,000	16,898	
481	,,						
496	,,						
			Forward ...	...	...	16,898	

EASTERN

LAND ASSESSMENT SCHEDULE, 1911

Number of Lot. Consular.		Number of Lot. Cadastral.	REGISTERED OWNER.	Area for Taxation.	Value per Mow.	Total Value.	
				Mow.	*Tls.*	*Tls.*	*Tls.*
			Forward ...	...	...	16,898	
868	Brit.						
288	U.S.	**1083**	Evans, A. M. A..... *(continued)*	9.004	7,500	67,530	
296	,,						
4793	Brit.	**1583**	,,	1.401	1,000	1,401	
3459	,,	**3612**	,,	13.236	800	10,589	
3702	,,	**3820**	,,	3.431	250	858	
3703	,,	**3821**	,,	0.939	250	235	
1477	,,	**1093**	Evans, Mrs. M. A.....	1.104	4,500	4,968	97,511
4356	,,						
4357	,,						
4604	,,	**3619**	,,	9.998	750	7,499	
4800	,,						
4984	,,						
4777	,,	**3620**	,,	1.215	900	1,094	
4355	,,	**3627**	,,	0.829	800	663	
5017	,,	**3631**	,,	1.772	800	1,418	
4352	,,	**3632**	,,	1.127	800	902	
4605	,,	**3636**	,,	0.578	900	520	
5476	,,	**3641**	,,	1.194	1,000	1,194	18,258
367	U.S.	**2460**	Ewo Cotton Spinning and Weaving Co., Ld.	70.876	4,000		283,504
1042	,,	**6061**	Ferguson, J. C.	7.250	800		5,800
3791	Brit.	**272**	Ferrier, J. B.	0.311	5,000	1,555	
		274	,,	0.477	5,000	2,385	3,940
2362	,,						
2539	,,	**1623**	Flood, J. (estate).....	6.590	2,700		17,793
3293	,,						
1676	U.S.	**746**	Fobes, A. S.....	3.144	3,500	11,004	
1675	,,	**1167**	,,	2.338	6,500	15,197	
1636	,,	**6079**	,,	0.214	500	107	26,308

EASTERN

LAND ASSESSMENT SCHEDULE, 1911

Number of Lot. Consular.		Number of Lot. Cadastral.	REGISTERED OWNER.	Area for Taxation.	Value per Mow.	Total Value.	
				Mow.	*Tls.*	*Tls.*	*Tls.*
6757	Brit.	**3930**	Foox, H.	0.448	600		269
1051	U.S.	**647A**	Ford, Mrs. E. M. St. C.....	0.521	7,000		3,647
3254	Brit.	**2120**	Frazier, W.	2.891	1,500		4,337
404	Ger.	**1722**	Fuhlers, B.	0.648	750	486	
340	,,	**1723**	,,	0.600	750	450	
366	,,	**1725**	,,	1.778	600	1,067	
							2,003
3115	Brit.	**3810**	Fuller, E. F.....	9.607	350		3,363
3341	,,						
3561	,,						
4421	,,	**3115**	Gande, J. W.	5.321	1,600		8,514
1074	U.S.	**1138**	Garcés, Rev. F.	0.557	4,000	2,228	
850	,,	**1139**	,,	2.753	4,000	11,012	
43	Span.	**6670**	,,	1.155	200	231	
42	,,	**6818**	,,	2.785	200	557	
							14,028
1155	U.S.	**382**	Gillespie, T. C.	0.800	1,500		1,200
7099	Brit.	**1098**	Glass, D.	7.100	6,000		42,600
445	U.S.	**610**	Gratton, F. M.....	2.964	7,000		20,748
6021	Brit.	**7518**	Green, C. H. and Pierce, W. H.	1.951	200		390
82	Ital.	**452**	Gregson, R. E. S.	1.368	2,000	2,736	
4737	Brit.	**5750**	,,	0.985	300	296	
							3,032
6493	,,	**6675**	Grove, G. R.	2.485	200		497
4587	,,	**3239**	Gundry, G.	1.878	600		1,127
168	,,	**57**	Hanbury, D.....	3.907	15,000	58,605	
1059	,,	**1065**	,,	12.949	6,000	77,694	
1058	,,	**1070**	,,	25.411	6,000	152,470	
							288,769
713	U.S.	**1945**	Hanson, J. C.	6.298	2,500		15,745
2697	Brit.	**640**	Hanson, J. C. and McNeill, D.	0.444	6,000	2,664	
4508	,,	**645**	,,	3.799	4,500	17,096	
			Forward ...	...	...	19,760	

EASTERN

LAND ASSESSMENT SCHEDULE, 1911

Number of Lot. Consular.		Number of Lot. Cadastral.	REGISTERED OWNER.	Area for Taxation.	Value per Mow.	Total Value.	
				Mow.	*Tls.*	*Tls.*	*Tls.*
			Forward ...	...	...	19,760	
3974	Brit.	**756**	Hanson, J. C. and McNeill, D. *(continued)*	5.100	3,000	15,300	
3738	,,	**757**	,,	7.168	3,000	21,504	
4650	,,	**806**	,,	2.015	2,000	4,030	
6708	,,	**998**	,,	1.649	750	1,237	
3838	,,	**999**	,,	1.600	500	800	
3283	,,	**1147**	,,	4.303	3,500	15,061	
2040 2126	,, ,,	**1150**	,,	7.214	3,500	25,249	
576	U.S.	**1164**	,,	2.741	6,000	16,446	
6649	Brit.	**1169**	,,	13.600	5,000	68,000	
6686	,,	**1177**	,,	0.466	6,000	2,796	
519	U.S.	**1190**	,,	7.330	6,500	47,645	
4268	Brit.	**1434**	,,	2.465	1,000	2,465	
4267	,,	**1454**	,,	1.500	800	1,200	
3961	,,	**2006**	,,	2.399	3,300	7,917	
1519	,,	**2789**	,,	0.588	3,300	1,940	
3137 3757 3758 3759	,, ,, ,, ,,	**5028**	,,	21.207	2,000	42,414	
3219	,,	**6017**	,,	19.078	1,500	28,617	
4635	,,	**6868**	,,	0.210	500	105	
4409	,,	**6872**	,,	1.720	500	860	323,346
286	,,	**48**	Hanson, J. C., McNeill, D., and Jones, L. E. P.	4.115	8,000	32,920	
		51	,,	1.282	12,000	15,384	
212 247 266	,, ,, ,,	**54**	,,	7.381	11,000	81,191	
			Forward ...	...	...	129,495	

EASTERN

LAND ASSESSMENT SCHEDULE, 1911

Number of Lot. Consular.		Number of Lot. Cadastral.	REGISTERED OWNER.	Area for Taxation.	Value per Mow.	Total Value.	
				Mow.	*Tls.*	*Tls.*	*Tls.*
			Forward ...	...	...	129,495	
2227	Brit.	**282**	Hanson, J. C., McNeill, D. and Jones, L. E. P. *(continued)*	1.953	4.500	8,789	
1334	,,	**283**	,,	26.646	4,500	119,907	
5591	,,	**627**	,,	0.530	4,500	2,385	
4137	,,	**632**	,,	4.540	4,500	20,430	
5488	,,	**633**	,,	0.117	4,500	527	
5592	,,	**634**	,,	0.071	4,500	320	
5487	,,	**635**	,,	0.090	4,500	405	
5526	,,	**636**	,,	0.170	7,000	1,190	
5277	,,	**637**	,,	0.061	4,500	275	
3399	,,	**638**	,,	0.410	4.500	1,845	
6308	,,	**828**	,,	4.459	2,000	8,918	
4023	,,	**1216**	,,	3.476	3,500	12,166	
4574	,,	**1586**	,,	1.400	2,000	2,800	
2557	,,	**1590**	,,	8.970	2,000	17,940	
6228	,,	**1644**	,,	2.180	1,300	2,834	
							330,226
3199	,,	**2080**	Harris, J. B.	1.894	1,700		3,220
3815	,,	**2671**	Hartley, R. T.	1.261	1,600	2,018	
7174	,,	**3162**	,,	0.356	1,700	605	
							2,623
2735	,,	**1451**	Harvie, W.....	3.873	750	2,905	
3096	,,	**1730**	,,	7.413	500	3,707	
							6,612
441	U.S.	**83**	Henderson, D. M.	4.631	9,000	41,679	
1860	Brit.	**140**	,,	10.062	7,500	75,465	
2657	,,						
442	U.S.						
444	,,						
							117,144

EASTERN

LAND ASSESSMENT SCHEDULE, 1911

Number of Lot. Consular.		Number of Lot. Cadastral.	REGISTERED OWNER.	Area for Taxation.	Value per Mow.	Total Value.	
				Mow.	*Tls.*	*Tls.*	*Tls.*
491	Brit.	**60**	Henderson, Dr. E.	11.755	9,000	105,795	
1476	,,	**1050**	,,	11.408	5,000	57,040	162,835
3086	,,	**2318**	Hildreth, G. A. and J.	2.253	2,500		5,633
4550	,,	**2319**	Hildreth, J.....	1.310	2,000		2,620
2360	,,	**259**	Hogg, E. J.	1.114	6,000		6,684
2516	,,	**566**	Hogg, E. J., Addis, C. S. and Scott, J. L.	0.757	12,000		9,084
69	Ger.	**2024**	Holtz, P. (estate)	1.550	3,300		5,115
217	,,						
1643	Brit.	**2410**	Hongkong and Shanghai Banking Corporation	12.637	4,000		50,548
3255	,,	**1537**	Howes, J. H. (estate)	1.455	750		1,091
late 6661	,,	**2971**	Huber, T.	1.920	2,000		3,840
1503	,,	**35**	Hummel, R. U.....	1.123	7,000	7,861	
1599	,,	**36**	,,	0.537	7,000	3,759	
1598	,,	**37**	,,	0.852	7,000	5,964	
1966	,,	**2764**	,,	1.729	3,900	6,743	
		2768	,,	5.151	3,800	19,574	43,901
4062	,,	**1943**	Hunt, R. P.	3.529	2,300	8,117	
4031	,,	**7007**	,,	4.862	200	972	9,089
1100	U.S.	**7566**	Hykes, Dr. J. R.	2.766	2,000		5,532
2306	Brit.	**3973**	Iburg, C.....	2.002	800		1,602
1674	,,	**279**	Iveson, E.	3.450	5,500		18,975
7026	,,	**7100**	Innocent, J. W.....	4.946	200		989
47	Jap.	**2545**	Iwasaki, K.....	7.310	2,700		19,737
2546	Brit.	**3160**	Jackson, W. S.	1.278	1,700		2,173
1502	,,	**107**	Jamieson, G., C.M.G.	1.783	9,000		16,047
4920	,,	**3206**	Jamieson, J.	2.460	1,600		3,936

EASTERN

LAND ASSESSMENT SCHEDULE, 1911.

Number of Lot. Consular.		Number of Lot. Cadastral.	REGISTERED OWNER.	Area for Taxation.	Value per Mow.	Total Value.	
				Mow.	*Tls.*	*Tls.*	*Tls.*
1248	Brit.	**2510**	Jardine, Matheson & Co., Ld.	39.607	4,000	158,428	
3775	,,						
3866	,,						
3918	,,						
4024	,,						
4200	,,	**2736**	,,	13.824	2,700	37,325	
4549	,,						
4646	,,						
4771	,,						
5438	,,						
							195,753
2660	,,	**649**	Jesuit General Procuration of Kiangnan	1.046	7,500		7,845
3090	,,	**1198**	Johnsford, W.	0.607	4,500		2,732
6837	,,	**7530**	Jones, L. E. P. and Newman, B. L.	1.410	200	282	
6806	,,	**7531**	,,	2.670	200	534	
							816
938	U.S.	**7498**	Jordan, Mrs. F.	0.780	200		156
1595	Brit.	**110**	Judah, J. E.....	1.303	8,500	11,076	
1616	,,	**590**	,,	0.381	8,000	3,048	
							14,124
2734	,,	**6813**	Kadoorie, E.	3.520	200		704
1088	U.S.	**381**	Kay, W. and Gillespie, T. C.	1.500	2,000		3,000
4710	Brit.	**1726**	Kenneth, J.	2.530	650	1,645	
3797	,,	**3812**	,,	10.120	300	3,036	
							4,681
6496	,,	**1738**	Kerfoot, J.	5.788	750	4,341	
6462	,,	**3161**	,,	2.835	1,700	4,820	
5561	,,	**3235**	,,	3.118	600	1,871	
6461	,,	**4202**	,,	3.160	1,000	3,160	
5869	,,	**5440**	,,	1.078	300	323	
6135	,,	**7550**	,,	2.495	250	624	
			Forward ...	...	...	15,139	

EASTERN

LAND ASSESSMENT SCHEDULE, 1911

Number of Lot. Consular.		Number of Lot. Cadastral.	REGISTERED OWNER.	Area for Taxation.	Value per Mow.	Total Value.	
				Mow.	*Tls.*	*Tls.*	*Tls.*
			Forward ...	...	...	15,139	
5655	Brit.	**7600**	Kerfoot, J. ..... *(continued)*	3.702	300	1,111	
6416	,,	**7894**	,,	2.410	300	723	
6098	,,	**7895**	,,	4.219	250	1,055	
5631 5791	,, ,,	**7899**	,,	4.100	250	1,025	
6150	,,	**8001**	,	1.511	300	453	19,506
5437	,,	**3159**	Kerfoot, J. and Watson, D. L.	2.497	1,700		4,245
470 970	,, ,,	**615**	Keswick, W.	15.101	6,500		98,157
5094 5095 5096	,, ,, ,,	**2291**	Kingsmill, G.	1.792	1,100	1,971	
5740	,,	**3750**	,,	4.475	650	2,909	
6630	,,	**3838**	,,	1.928	400	771	
4739	,,	**5760**	,,	2.565	400	1,026	6,677
1562	,,	**273**	Kingsmill, T. W. (estate) ...	0.163	5,000	815	
1847	,,	**1215**	,,	19.213	3,000	57,639	58,454
573	U.S.	**1095**	Kranz, Rev. P. E.	4.923	7,000	34,461	
4002	Brit.	**3431**	,,	14.925	1,300	19,403	
3350	,,	**6060**	,,	25.645	1,200	30,774	
3852	,,	**6062**	,,	1.910	600	1,146	85,784
2731	,,	**1453**	Lalcaca, B. P.	1.600	800	1,280	
2751	,,	**1603**	,,	4.497	3,000	13,491	
2784	,,	**4240**	,,	1.196	700	837	
2420 2601	,, ,,	**6086**	,,	3.518	200	704	16,312

EASTERN

LAND ASSESSMENT SCHEDULE, 1911

Number of Lot. Consular.		Cadastral.	REGISTERED OWNER.	Area for Taxation.	Value per Mow.	Total Value.	
				Mow.	*Tls.*	*Tls.*	*Tls.*
2337	Brit.	**898**	Lalcaca, Dr. C. (estate).....	0.857	900	771	
2714	,,	**2270**	,,	2.357	1,500	3,536	
2772	,,						
2459	,,	**6068**	,,	1.000	500	500	
487	U.S.	**6070**	,,	29.143	500	14,572	
7087	Brit.						
6232	,,	**6071**	,,	0.513	300	154	
2253	,,	**6102**	,,	0.360	200	72	
2252	,,	**6106**	,,	2.400	200	480	
7179	,,	**7460**	,,	3.883	500	1,942	
6169	,,	**8032**	,,	6.472	800	5,178	27,205
6242	,,	**4225**	Lalcaca, E. P. (estate)	10.172	2,300	23,396	
5576	,,	**4226**	,,	0.494	800	395	
5575	,,	**4227**	,,	0.360	800	288	24,079
1667	U.S.	**2984**	Langley, J.	2.548	700		1,784
3340	Brit.	**3202**	Langley, Mrs. M.	0.942	1,000		942
9	Swed.	**1551**	Larsson, N. P. (estate)	2.141	1,000		2,141
502	U.S.	**695**	Lester, H.....	16.699	7,000	116,893	
1506	Brit.	**713**	,,	20.686	7,500	155,145	
1637	,,						
1638	,,						
1639	,,						
1640	,,						
1641	,,						
1707	,,						
1738	,,						
1862	,,						
			Forward ...	...	...	272,038	

EASTERN

LAND ASSESSMENT SCHEDULE, 1911

Number of Lot. Consular.		Number of Lot. Cadastral.	REGISTERED OWNER.	Area for Taxation.	Value per Mow.	Total Value.	
				Mow.	*Tls.*	*Tls.*	*Tls.*
			Forward ...	...	...	272,038	
563	U.S.	720	Lester, H..... *(continued)*	3.941	4,500	17,735	
637	,,						
2174	Brit.	2465	,,	10.125	4,500	45,563	
2216	,,	2470	,,	15.439	4,500	69,476	
3613	,,	3430	,,	7.868	1,200	9,442	
3599	,,	3588	,,	5.945	700	4,162	
3562	,,	3609	,,	8.667	850	7,367	
3584	,,	3617	,,	0.746	1,000	746	
3483	,,	3618	,,	5.463	900	4,917	
4374	,,	3622	,,	2.514	800	2,011	
4351	,,	3642	,,	3.434	900	3,091	
3598	,,	3802	,,	3.419	650	2,222	
3611	,,	3804	,,	1.516	1,000	1,516	
3514	,,	3808	,,	9.035	500	4,518	444,804
6563	,,	331	Levy, S. A.....	2.588	4,000		10,352
330	U.S.	2390	Liddell, C. O. and J. O.....	38.041	7,000	266,287	
*2209	Brit.	2642	,,	1.988	3,000	5,964	
504	,,	2655	,,	11.840	3,500	41,440	
2119	,,						
2796	,,						
4018	,,						
*2209	,,	2660	,,	3.600	3,000	10,800	
2795	,,						324,491
2001	,,	2770	Liddell, J. and Platt, W. A. C.	5.169	3,500		18,092
403	U.S.						
3731	Brit.	654	Little, E. S.....	3.120	7,000	21,840	
7302	,,	6817	,,	2.209	200	442	22,282

EASTERN

LAND ASSESSMENT SCHEDULE, 1911

Number of Lot. Consular.		Number of Lot. Cadastral.	REGISTERED OWNER.	Area for Taxation.	Value per Mow.	Total Value.	
				Mow.	*Tls.*	*Tls.*	*Tls.*
6199	Brit.	**597**	Little, O. S.	1.480	7,500		11,100
4930	,,	**3216**	Logan, J. H.	1.670	1,700		2,839
869	U.S.	**1985**	Lyman, V. G.	1.204	3,000		3,612
6005	Brit.	**3584**	MacCabe, Mrs. M. A.	1.255	750	941	
5960	,,	**3721**	,,	1.990	700	1,393	2,334
750	,,	**9**	MacEwen, A. P.	3.234	16,000		51,744
4678	,,	**1710**	Mack, A. C.	4.349	500	2,175	
5871	,,						
6373	,,						
6374	,,						
4677	,,	**1711**	,,	1.190	400	476	2,651
1167	,,	**581**	Mackenzie, J.	0.363	6,000	2,178	
*472	,,	**584**	,,	0.068	7,000	476	
*472	,,	**605**	,,	6.204	6,000	37,224	39,878
911	,,						
5346	,,	**2044**	Madar, O. A.	0.300	1,700		510
5565	,,	**220**	Main, D.	2.260	2,500	5,650	
2196	,,	**6046**	,,	27.908	800	22,326	
2198	,,	**6052**	,,	7.547	600	4,528	32,504
4717	,,	**1194**	Marshall, H. C.	0.900	6,000	5,400	
743	U.S.	**6013**	,,	255.090	2,500	637,725	
744	,,						
745	,,						
746	,,						
1553	,,						
3242	Brit.	**8008**	,,	0.717	600	430	
6114	,,	**8009**	,,	1.388	500	694	
			Forward ...	...	...	644,249	

EASTERN

LAND ASSESSMENT SCHEDULE, 1911

Number of Lot. Consular.		Number of Lot. Cadastral.	REGISTERED OWNER.	Area for Taxation.	Value per Mow.	Total Value.	
				Mow.	*Tls.*	*Tls.*	*Tls.*
			Forward ...	...	...	644,249	
3243	Brit.	**8010**	Marshall, H. C. ..... *(continued)*	0.626	500	313	
5357	,,						
5674	,,	**8011**	,,	13.295	600	7,977	
6130	,,						
							652,539
7117	,,	**2064**	McBain, G. (estate)	1.650	1,800		2,970
5416	,,	**830**	McBain, Mrs. C. M., Prentice, J., and McBain, R. S. F.	1.615	1,700	2,746	
4507	,,	**2372**	,,	5.660	5,500	31,130	
		2610	,,	10.670	3,500	37,345	
2528	,,	**6022**	,,	3.085	500	1,543	
6600	,,	**6024**	,,	22.944	1,500	34,416	
6601	,,	**6025**	,,	9.468	1,000	9,468	
							116,648
321	U.S.	**149**	McLeish, Mrs. N. A.....	0.471	6,000	2,826	
		150	,,	0.212	6,000	1,272	
							4,098
2989	Brit.	**6031**	McLeod, Mrs. S. M.	26.911	1,200	32,293	
2920	,,	**7512**	,,	4.000	250	1,000	
2923	,,	**7515**	,,	0.704	250	176	
6820	,,	**7516**	,,	1.175	250	294	
2921	,,	**7533**	,,	10.080	200	2,016	
2922	,,	**7721**	,,	3.586	200	717	
							36,496
2452	,,						
*2855	,,	**1132**	McMurray, W.....	2.268	4,500	10,206	
6088	,,						
*2855	,,	**1994**	,,	0.492	4,000	1,968	
2821	,,	**5520**	,,	1.955	450	880	
							13,054
5900	,,	**1157**	McNeill, D., and Jones, L. E. P.	4.400	5,000	22,000	
7150	,,	**5546**	,,	1.361	500	681	
2664	,,	**6858**	,,	2.282	900	2,054	
							24,735

EASTERN

LAND ASSESSMENT SCHEDULE, 1911

Number of Lot. Consular.		Number of Lot. Cadastral.	REGISTERED OWNER.	Area for Taxation.	Value per Mow.	Total Value.	
				Mow.	*Tls.*	*Tls.*	*Tls.*
4992	Brit.	**3586**	McTaggart, A.	1.621	700		1,135
7155	,,	**460**	Mesny, H. P.....	2.782	2,000		5,564
2463	,,	**6018**	Middleton, O.....	12.088	1,200		14,506
5747	,,	**1110**	Middleton, Mrs. S. E.	6.673	6,000	40,038	
5746	,,	**1117**	,,	1.698	6,000	10,188	
		1118	,,	2.666	5,000	13,330	
		1124	,,	3.356	4,000	13,424	
5748	,,	**1158**	,,	8.721	5,000	43,605	
2229	,,	**1572**	,,	0.933	1,500	1,400	
2230	,,	**6843**	,,	3.820	1,000	3,820	
							125,805
4131	,,	**1896**	Miller, I. P. B.	1.994	1,200		2,393
2250	Brit.	**1990**	Mission of Anhwei	5.985	4,000		23,940
13	Ital.						
27	,,						
75	,,						
4212	Brit.	**1839**	Mission Belges	4.771	800	3,817	
2272	,,	**1840**	,,	4.145	800	3,316	
3159	,,	**1841**	,,	0.533	1,100	586	
							7,719
1114	U.S.	**1984**	Mission Catechumenat, Catholic	1.428	3,300		4,712
4511	Brit.	**658**	Mission du Chansi Septentrional	2.739	3,500		9,587
2070	,,	**2435**	Mission Etrangères, Societe des	49.550	4,500	222,975	
2330	,,	**2445**	,,	6.730	3,500	23,555	
							246,530
1949	,,	**131**	Mission of Kiangnan, Catholic	2.007	7,000	14,049	
1804	,,	**620**	,,	1.623	7,000	11,361	
		677	,,	3.990	7,000	27,930	
*1911	,,	**2922**	,,	1.591	2,000	3,182	
*1922	,,						
			Forward ...	...	...	56,522	

EASTERN

LAND ASSESSMENT SCHEDULE, 1911

Number of Lot. Consular.		Number of Lot. Cadastral.	REGISTERED OWNER.	Area for Taxation.	Value per Mow.	Total Value.	
				Mow.	*Tls.*	*Tls.*	*Tls.*
			Forward ...	...	...	56,522	
*1922	Brit.	**2925**	Mission of Kiangnan, Catholic *(continued)*	0.102	2,500	255	
*1911	,,	**3120**	,,	3.484	2,000	6,968	
		3175	,,	0.063	2,000	126	
		3200	,,	23.316	1,700	39,637	
2665	,,	**7540**	,,	7.437	900	6,693	110,201
2870	,,	**823**	Mission du Kiangsi Septentrional	0.580	2,500	1,450	
1106	U.S.	**826**	,,	3.290	2,500	8,225	
5872	Brit.	**831**	,,	1.951	2,500	4,878	
4427	,,	**844**	,,	4.880	2,500	12,200	26,753
807	,,	**1056**	Mission des Lazaristes, Congregation de la	16.921	4,500	76,145	
808	,,						
*1329	,,	**1126**	,,	9.966	6,000	59,796	
1563	,,						
*1329	,,	**1143**	,,	6.626	6,000	39,756	
1298	,,	**1145**	,,	4.801	4,000	19,204	194,901
*383	Ger.	**928**	Missionary Society Corporation, London	3.375	750	2,531	
5352	Brit.	**929**	,,	0.218	750	164	
*3968	,,	**930**	,,	17.844	1,200	21,413	
5669	,,	**931**	,,	0.983	1,200	1,180	
late *1615	U.S.	**970**	,,	3.939	750	2,954	28,242
882	,,	**7677**	Missionary Society, Foreign Christian	1.621	2,000	3,242	
861	,,	**7678**	,,	0.280	2,000	560	
1589	,,	**7681**	,,	0.283	2,000	566	4,368
97	Jap.	**6023**	Mitsui Bussan Kaisha	90.256	1,800		162,461
98	,,						
100	Ger.	**846**	Mittag, Max	1.235	2,000	2,470	
482	,,	**1090**	,,	0.988	7,000	6,916	9,386

EASTERN

LAND ASSESSMENT SCHEDULE, 1911.

Number of Lot. Consular.		Number of Lot. Cadastral.	REGISTERED OWNER.	Area for Taxation.	Value per Mow.	Total Value.	
				Mow.	*Tls.*	*Tls.*	*Tls.*
late 1351	Brit.	**1091**	Moller, P.	1.683	7,000		11,781
4273	,,	**242**	Moore, C.	0.471	3,000	1,413	
4419	,,	**378**	,,	0.730	1,500	1,095	2,508
4510	,,	**1707**	Moores, Mrs. C.	2.397	500	1,199	
6575	,,						
2656	,,	**1800**	,,	1.230	500	615	1,814
4602	,,	**210**	Moorhead, R. B.	0.795	3,000	2,385	
4624	,,	**420**	,,	2.640	2,000	5,280	
*5930	,,	**455**	,,	0.396	1,500	594	
5002	,,	**731**	,,	1.893	4,000	7,572	
5935	,,	**937**	,,	4.817	1,200	5,780	
1192	,,	**1168**	,,	0.618	7,000	4,326	
		1176	,,	0.323	7,000	2,261	
5122	,,	**2710**	,,	2.230	1,400	3,122	
5556	,,	**4070**	,,	2.554	800	2,043	
5555	,,	**5470**	,,	10.009	500	5,005	
5557	,,	**5523**	,,	3.868	450	1,741	
5554	,,	**5545**	,,	1.628	300	488	40,597
6318	,,	**379**	Moorhead, R. B. and Halse, S. J.	0.465	1,500	698	
6034	,,	**2680**	,,	1.917	1,800	3,451	
6035	,,	**2740**	,,	0.667	1,500	1,001	
6118	,,	**2741**	,,	0.741	1,500	1,112	
1004	U.S.	**5300**	,,	1.950	400	780	
6174	Brit.	**7482**	,,	2.973	300	892	
6638	,,	**7547**	,,	1.949	250	487	
6456	,,	**8007**	,,	1.555	600	933	9,354
1501	,,	**599**	Morrison, Mrs. G. J.	2.283	8,500		19,406

EASTERN

LAND ASSESSMENT SCHEDULE, 1911

Number of Lot. Consular.		Number of Lot. Cadastral.	REGISTERED OWNER.	Area for Taxation.	Value per Mow.	Total Value.	
				Mow.	*Tls.*	*Tls.*	*Tls.*
606	U.S.	**612**	Morrison, G. J. and Gratton, F. M.	2.810	7,000	19,670	
2404	Brit.	**1223**	,,	1.339	1,500	2,009	
2237	,,	**1227**	,,	3.965	1,500	5,948	
2284	,,	**1960**	,,	2.188	3,000	6,564	
2405	,,	**2988**	,,	1.064	1,000	1,064	
2225	,,	**6037**	,,	6.471	700	4,530	
2226	,,	**6040**	,,	3.243	600	1,946	
820	U.S.	**6221**	,,	4.270	500	2,135	
2377	Brit.	**6848**	,,	13.050	1,000	13,050	
							56,916
534	U.S.	**6065**	Morriss, Mrs. U.....	25.125	1,200		30,150
...	...	**258**	Municipal Council	0.252	6,000	1,512	
648	U.S.	**376**	,, *East Hanbury Road Latrine Old Boundary Stone Site*	0.014	1,500	21	
7257	Brit.	**437**	,, *Wuchow Road Latrine*	0.257	3,300	848	
2006	,,	**574**	,, *Hwakee Road Latrine*	0.176	6,500	1,144	
2093	,,	**631**	,, *Broadway East Latrine*	0.209	4,500	941	
2062	,,	**699**	,, *Seward Road Latrine*	0.200	5,000	1,000	
2195	,,	**845**	,, *East Hongkew Market*	1.721	3,000	5,163	
		853	,, *East Hongkew Depôt*	6.551	3,000	19,653	
...	...	**1148**	,, *Kwenming Road Latrine*	0.072	3,500	252	
4238	Brit.	**1318**	,, *Eastern Police Depôt*	15.500	1,300	20,150	
		1318A	,, *Surplus land, Yochow Road*	1.710	1,200	2,052	
212	Ger.	**1940**	,, *Surplus land, Ward Road*	0.102	2,500	255	
3932	Brit.	**1970**	,, *Goal*	26.805	3,000	80,415	
			,, *Wayside Market*	0.845	3,000	2,535	
			,, *Wayside Depôt*	0.876	3,000	2,628	
2261	,,	**2000**	,, *Wayside Police Station*	2.913	4,500	13,109	
2092	,,	**2337**	,, *Drainage Creek near Wayside Road*	1.247	3,000	3,741	
			Forward ...	...	...	155,419	

EASTERN

LAND ASSESSMENT SCHEDULE, 1911

Number of Lot. Consular.		Number of Lot. Cadastral.	REGISTERED OWNER.	Area for Taxation.	Value per Mow.	Total Value.	
				Mow.	*Tls.*	*Tls.*	*Tls.*
			Forward ...	...	...	155,419	
1312	U.S.	**2697**	Municipal Council *(contd.)*... ,, *Surplus land, Dalny Road*	0.394	2,000	788	
		2698	,, *do.* *do.*	2.027	2,000	4,054	
7222 7554	Brit.	**2757**	,, *Yangtszepoo Market*	0.833	3,300	2,749	
5864	,,	**3183**	,, *Thorburn Road Latrine*	0.164	700	115	
1120	U.S.	**3286**	,, *Surplus land, Thorburn Road*	0.718	1,600	1,149	
*3136	Brit.	**3575**	,, *do.* *Wayside Road*	3.138	850	2,667	
		3576	,, *do.* *Thorburn Road*	0.140	800	112	
3039	,,	**3610**	,, *do.* *Wayside Road*	1.374	850	1,168	
3901	,,	**3611**	,, *do.* *do.*	0.160	900	144	
*3136	,,	**3700**	,, *Wayside Park*	36.455	850	30,987	
...	...	**3720**	,, *Surplus land, Kirin Road*	0.140	800	112	
*3136	Brit.	**3722**	,, *do.* *do.*	0.393	800	314	
6631	,,	**3723**	,, *do.* *do.*	0.860	700	602	
6847	,,	**3896**	,, *do.* *Baikal Road*	0.365	400	146	
6846	,,	**3899**	,, *do.* *do.*	1.396	600	838	
6474	,,	**4072**	,, *do.* *Rangoon Road*	1.067	1,000	1,067	
7039	,,	**4080**	,, *Rangoon Road Latrine*	0.050	1,000	50	
973	,,	**5037**	,, *Yangtszepoo Police Station*	3.005	2,300	6,912	
7176	,,	**5050**	,, *Lay Road Latrine*	0.155	1,200	186	
1499	,,	**6054**	,, *Riverside Power Station*	42.828	1,200	51,394	
							260,973
486	U.S.	**571**	Myburgh, A. (estate)	1.492	7,000		10,444
1067	,,	**3850**	Nazer, A. P.....	6.158	500		3,079
2	Dan.	**2239**	Nellemann, L.....	4.215	700		2,951
2449	Brit.	**7546**	Netherlands Trading Society	10.704	250		2,676
253 361	Ger. ,,	**2426**	New Engineering and Ship Building Works, Ld.	24.849	5,000		124,245

EASTERN

LAND ASSESSMENT SCHEDULE, 1911

Number of Lot. Consular.		Number of Lot. Cadastral.	REGISTERED OWNER.	Area for Taxation.	Value per Mow.	Total Value.	
				Mow.	*Tls.*	*Tls.*	*Tls.*
late 833	U.S.	**2357**	Nippon Yusen Kaisha	71.616	12,000	859,392	
		2370	,,	2.207	5,500	12,139	
52	Jap.	**6066**	,,	34.970	1,200	41,964	913,495
6717 6728	Brit. ,,	**1405**	Noble, J.	1.810	900		1,629
1505	U.S.	**7084**	Ohlinger, F.....	3.820	200		764
2108	Brit.	**2788**	Oiesen, J. S.....	1.066	3,300		3,518
3847	,,	**2681**	Palmer, E. R.	1.909	1,800		3,436
914	U.S.	**1552**	Park, S. D.	3.552	1,000		3,552
175 191	Ger. ,,	**6113**	Pasche, F.....	5.810	500	2,905	
219	,,	**6126**	,,	0.970	500	485	3,390
3585	Brit.	**3289**	Paturel, C. M..	1.906	1,500		2,859
1576	,,	**38**	Penfold, C. E. (estate)	1.135	9,000		10,215
2381	,,	**5200**	Perrott, E. S.	5.141	400		2,056
1123	,,	**2360**	Piry, P. (estate)	3.477	4,000		13,908
6457	,,	**2554**	Platt, W. A. C. and Cumming, F. A.	34.697	4,000	138,788	
1194	,,	**2555**	,,	17.252	3,000	51,756	
1193	,,	**2565**	,,	4.303	2,500	10,758	201,302
1635 1903	,, ,,	**596**	Platt, W. A. C.	2.005	6,500	13,033	
725	U.S.	**662**	,,	4.400	3,500	15,400	
2424	Brit.	**6033**	,,	70.120	1,000	70,120	
2572	,,	**6660**	,,	4.237	200	847	99,400
1954 2078	,, ,,	**1999**	Poignand, Mrs. C.	2.491	4,500		11,210
7110	,,	**1724**	Porter, J. C. (estate)	0.131	800		105
1232 3676	,, ,,	**2945**	Prentice, J.	4.498	3,200		14,394

EASTERN

LAND ASSESSMENT SCHEDULE, 1911

Number of Lot. Consular.		Number of Lot. Cadastral.	REGISTERED OWNER.	Area for Taxation.	Value per Mow.	Total Value.	
				Mow.	*Tls.*	*Tls.*	*Tls.*
5855	Brit.	**7300**	Price, W. T.	6.806	200	1,361	
6161	,,	**8002**	,,	1.488	300	446	1,807
1629	U.S.	**5680**	Proctor, J. T.	1.023	300	307	
1743	,,	**7206**	,,	2.230	200	446	753
9	Nor.	**2150**	Rafen, F.	1.107	750	830	
10	,,	**2151**	,,	1.640	750	1,230	2,060
912	U.S.	**2155**	Randle, W.	1.023	750	767	
795	,,	**2157**	,,	5.677	900	5,109	
832	,,						5,876
1803	,,	**1329**	Raven, F. J.	4.600	1,100	5,060	
1546	,,	**1448**	,,	1.910	800	1,528	
1657	,,	**3188**	,,	1.783	700	1,248	
1802	,,	**3833**	,,	4.200	300	1,260	
1506	,,	**6560**	,,	3.780	100	378	9,474
2402	Brit.	**1585**	Rawsthorne, F. W.	3.719	2,000		7,438
266	Ger.	**728**	Reiber, F.	1.198	4,000		4,792
3140	Brit.	**895**	Rey, P.	0.963	800	770	
3141	,,						
3139	,,	**1400**	,,	0.289	900	260	
		1401	,,	0.571	800	457	
2285	,,	**1406**	,,	3.598	900	3,238	
2392	,,	**1421**	,,	1.995	800	1,596	
2319	,,	**1425**	,,	6.130	1,000	6,130	
2320	,,	**1428**	,,	3.501	800	2,801	15,252
617	U.S.	**375**	Riva, A.	4.309	2,000	8,618	
1194	,,	**380**	,,	1.850	2,000	3,700	
14	Ital.	**1569**	,,	2.272	1,500	3,408	15,726
3879	Brit.	**2090**	Robb, J. M.	1.020	1,500		1,530

EASTERN

LAND ASSESSMENT SCHEDULE, 1911

Number of Lot. Consular.		Number of Lot. Cadastral.	REGISTERED OWNER.	Area for Taxation.	Value per Mow.	Total Value.	
				Mow.	*Tls.*	*Tls.*	*Tls.*
1427	U.S.	**5910**	Robertson, H.	15.500	300		4,650
6716	Brit.	**1535**	Roche, J. P.	0.438	800		350
1797	U.S.	**5548**	Rodgers, W. L.	3.810	300		1,143
25	Port.	**1404**	Rodrigues, J. A.	1.543	1,000		1,543
4152	Brit.	**2149**	Roope, H. J.	2.045	750	1,534	
3515	,,	**2329**	,,	9.187	2,500	22,968	
3567	,,						
1555	,,	**2331**	,,	3.349	3,000	10,047	
							34,549
1077	U.S.	**6446**	Rosenberg, Mrs. J.	1.093	500		547
724	,,	**427**	Rowland, T. J.	0.727	3,300		2,399
3957	Brit.	**1604**	Runcie, W. N.	0.735	3,500		2,573
3958	,,	**2061**	Russell, W.	0.246	2,200		541
2305	,,	**2630**	Rydberg, Rev. A. E.	1.087	2,500	2,718	
8	Swed.	**2634**	,,	2.210	2,500	5,525	
							8,243
165	Ital.	**2688**	Russo-Chinese Bank	4.014	1,600		6,422
76	U.S.	**505**	Sailors Home	2.928	9,000		26,352
6544	Brit.	**6260**	Salmon, J. E.	1.965	500	983	
6397	,,	**6900**	,,	1.165	200	233	
							1,216
99	Jap.	**5547**	Sango Koshi	15.429	550		8,486
378	Brit.	**2490**	Sassoon, A. D.	31.230	3,500		109,305
1600	,,	**39**	Sassoon, F. D.	9.454	8,500	80,360	
*1682	,,						
4716	,,	**45**	,,	0.337	13,000	4,381	
		46	,,	0.529	13,000	6,877	
*1682	,,	**47**	,,	1.338	9,000	12,042	
343	U.S.	**69**	,,	6.744	9,000	60,696	
350	,,						
*1681	Brit.						
			Forward ...	...	...	164,356	

EASTERN

LAND ASSESSMENT SCHEDULE, 1911

Number of Lot. Consular.		Number of Lot. Cadastral.	REGISTERED OWNER.	Area for Taxation.	Value per Mow.	Total Value.	
				Mow.	*Tls.*	*Tls.*	*Tls.*
			Forward ...	...	...	164,356	
*1681	Brit.	**70**	Sassoon, F. D.	0.482	8,000	3,856	
*1681	,,	**145**	,,	5.699	11,000	62,689	230,901
5698	,,	**318**	Sassoon, J. E.	1.030	4,000	4,120	
4944	,,	**320**	,,	8.605	4,000	34,420	
7303	,,	**1213**	,,	2.300	3,800	8,740	
7304	,,	**1214**	,,	2.321	3,500	8,124	55,404
5432	,,	**330**	Sassoon, J. E., M. E. and E. V.	14.445	4,000		57,780
492	U.S.	**115**	Sassoon Sons & Co., D. ...	0.530	9,000	4,770	
473	,,	**280**	,,	2.015	4,500	9,068	
495	,,	**591**	,,	0.133	9,000	1,197	15,035
6	Swed.	**1997**	Schiller & Co.	0.739	4,000		2,956
1695	U.S.	**7220**	Schloten, H.	6.368	200		1,274
2962	Brit.	**1588**	Scott, R.....	0.600	1,000		600
2188	,,	**2300**	Scott, W.	2.579	2,700	6,963	
6253	,,	**7088**	,,	14.270	200	2,854	9,817
5653	,,	**221**	Scott, W. and Carter, W. J. B.	1.140	2,500	2,850	
3822	,,	**301**	,,	1.970	4,000	7,880	
4054	,,	**303**	,,	0.566	4,000	2,264	
4331	,,	**419**	,,	2.710	3,000	8,130	
5073	,,	**1249**	,,	1.700	1,300	2,210	23,334
3276	,,	**3290**	Scott, Christie, and Johnson	3.151	1,500		4,727
2684	,,	**1242**	Scott, J. H., Mackintosh, E., and Swire, J.	1.616	3,500		5,656
674	U.S.	**2060**	Seisson, A..... ...	7.433	2,000	14,866	
944	,,	**2065**	,,	1.885	1,800	3,393	
2689	Brit.	**2277**	,,	10.104	1,500	15,156	
3010	,,	**3541**	,,	4.844	600	2,906	
			Forward ...	...	...	36,321	

EASTERN

LAND ASSESSMENT SCHEDULE, 1911

Number of Lot. Consular.		Number of Lot. Cadastral.	REGISTERED OWNER.	Area for Taxation.	Value per Mow.	Total Value.	
				Mow.	*Tls.*	*Tls.*	*Tls.*
			Forward ...	...	...	36,321	
3011	Brit.	**3548**	Seisson, A. ..... *(continued)*	2.821	650	1,834	
2690	,,	**3565**	,,	19.883	750	14,912	53,067
2419	,,	**1480**	Sethna, B. C.	4.255	600	2,553	
5371	,,	**1538**	,,	1.521	800	1,217	
5500	,,	**3317**	,,	2.215	800	1,772	
5584	,,	**5299**	,,	1.594	400	638	6,180
5765	,,	**305**	Shanghai Building and Investment Co., Ld.	3.195	4,000	12,780	
4340	,,	**309**	,,	3.223	4,000	12,892	25,672
135	Ger.	**5020**	Shanghai Cotton Manufacturing Co., Ld.	37.815	2,200	83,193	
2351	Brit.	**6015**	,,	64.583	2,000	129,166	
7058	,,	**6016**	,,	5.153	1,200	6,184	218,543
744	Brit.						
1955	,,	**20**	Shanghai Dock and Engineering Co., Ld.	17.757	25,000		443,925
late 322	U.S.						
1986	Brit.	**2645**	Shanghai Electric Construction Co., Ld.	5.964	3,500		20,874
520	U.S.	**1100**	Shanghai Gas Co., Ld.....	9.838	6,500		63,947
*6713	Brit.	**31**	Shanghai and Hongkew Wharf Co., Ld.	46.194	25,000	1,154,850	
1121	,,	**520**	,,	129,191	25,000	3,229,775	
*6713	,,						
6850	,,	**1000**	,,	30.178	20,000	603,560	
284	U.S.						
434	,,						
435	,,	**1037**	,,	107.226	15,000	1,608,390	
436	,,						
437	,,						
438	,,						
							6,596,575

EASTERN

LAND ASSESSMENT SCHEDULE, 1911.

Number of Lot. Consular.		Number of Lot. Cadastral.	REGISTERED OWNER.	Area for Taxation.	Value per Mow.	Total Value.	
				Mow.	*Tls.*	*Tls.*	*Tls.*
612	U.S.	**730**	Shanghai Horse Bazaar Co., Ld.	3.630	4,000	14,520	
		732	,,	2.059	4,000	8,236	22,756
2806	Brit.	**2540**	Shanghai Ice, Cold Storage and Refrigeration Co., Ld.	5.047	2,700		13,627
*566	U.S.	**185**	Shanghai Land Investment Co., Ld.	4.416	5,000	22,080	
2149	Brit.	**187**	,,	1.540	4,000	6,160	
*552 *564	U.S. ,,	**192**		6.440	4,500	28,980	
545	,,	**200**		3.939	4,500	17,726	
*564	,,	**203**		1.485	4,500	6,683	
*552	,,	**206**		4.907	4,500	22,082	
565	,,	**241**		9.212	4,000	36,848	
2298	Brit.	**243**		4.813	4,000	19,252	
*566	U.S.	**245**		1.005	6,000	6,030	
*2318 *2961 *3649	Brit. ,, ,,	**479**		5.843	3,500	20,451	
*2318 2393	,, ,,	**482**		17.833	3,500	62.416	
*2208 *2384 *2394 *2886 *2887 3233 3765 4490 4523 *688 *689	,, ,, ,, ,, ,, ,, ,, ,, ,, U.S. ,,	**483**		6.485	3,500	22,698	
			Forward ...	...	...	271,406	

EASTERN

LAND ASSESSMENT SCHEDULE, 1911

Number of Lot. Consular.		Number of Lot. Cadastral.	REGISTERED OWNER.	Area for Taxation.	Value per Mow.	Total Value.	
				Mow.	*Tls.*	*Tls.*	*Tls.*
			Forward ...	...	...	271,406	
*2318	Brit.	484	Shanghai Land Investment Co., Ld. *(continued)*	5.769	3,500	20,192	
*2446	,,						
*2961	,,						
*3649	,,						
3760	,,						
*2208	,,	485	,,	17.117	3,500	59,910	
*2318	,,						
*2384	,,						
*2394	,,						
* 688	U.S.						
* 689	,,						
610	Brit.	550	,,	2.999	9,000	26,991	
922	,,						
7354	,,	650	,,	3.380	7,000	23,660	
562	U.S.	725	,,	2.895	4,000	11,580	
594	,,	858	,,	15.839	2,500	39,598	
806	Brit.	1060	,,	14.516	4,500	65,322	
262	U.S.	1088	,,	2.025	9,000	18,225	
6718	Brit.	1332	,,	1.810	1,000	1,810	
2669	,,	1387	,,	2.095	600	1,257	
6654	,,	1426	,,	4.030	1,000	4,030	
2350	,,	1494	,,	35.623	1,000	35,623	
3906	,,						
3995	,,						
4102	,,						
2141	,,	1580	,,	17.708	2,000	35,416	
4539	,,	2240	,,	3.920	700	2,744	
			Forward ...	...	...	617,764	

EASTERN

LAND ASSESSMENT SCHEDULE, 1911

Number of Lot. Consular.		Number of Lot. Cadastral.	REGISTERED OWNER.	Area for Taxation.	Value per Mow.	Total Value.	
				Mow.	*Tls.*	*Tls.*	*Tls.*
			Forward ...	...	...	617,764	
1604	Brit.	2649	Shanghai Land Investment Co., Ld. *(continued)*	11.589	4,000	46,356	
1605	,,						
4140	,,	2690	,,	3.742	1,600	5,987	
4230	,,	2719	,,	1.130	1,500	1,695	
2132	,,	6000	,,	30.399	3,000	91,197	
2170	,,	6026	,,	102,324	1,200	122,789	885,788
5736	,,	1180	Shanghai Life Insurance Co., Ld.	1.281	3,500	4,484	
1197	U.S.	1720	,,	0.618	750	464	
1356	,,	1721	,,	0.413	750	310	
2260	Brit.	7684	,,	11.102	900	9,992	15,250
5047	,,	5105	Shanghai Mutual Telephone Co., Ld.	6.851	1,100		7,536
371	,,	2480	Shanghai Waterworks Co., Ld.	89.262	4,000	357,048	
508	,,						
1149	,,						
1265	,,	2500	,,	33.410	4,000	133,640	
5619	,,	3919	,,	0.540	400	216	
5588	,,	3923	,,	13.305	400	5,322	
2187	,,	4200	,	58.841	2,600	152,987	
2283	,,						
2400	,,						
2917	,,						
5150	,,						
5151	,,						
5152	,,						
5153	,,						
5154	,,						
5372	,,						
5373	,,						
5374	,,						
5558	,,						
41	Russ.						
4059	Brit.	6067	,,	3.949	1,200	4,739	653,952

EASTERN

LAND ASSESSMENT SCHEDULE, 1911

Number of Lot. Consular.		Number of Lot. Cadastral.	REGISTERED OWNER.	Area for Taxation.	Value per Mow.	Total Value.	
				Mow.	*Tls.*	*Tls.*	*Tls.*
945	U.S.	**2355**	Silberman, I.	0.545	3,000		1,635
4943	Brit.	**3229**	Sinclair, W.....	1.576	1,600		2,522
4642	,,	**583**	Smedley, J. D.....	0.445	6,500		2,893
3234	,,	**180**	Smedley, J. D., Denham, J. E., and Rose, R.	0.294	3,000	882	
3232	,,	**458**	,,	0.316	3,000	948	
3238	,,	**840**	,,	0.647	1,500	971	
3231	,,	**890**	,,	1.107	1,200	1,328	
3063	,,	**6464**	,,	6.500	200	1,300	
5337	,,	**7850**	,,	0.724	200	145	5,574
553	U.S.	**1193**	Societé Franco Belge de Tientsin	7.605	7,000		53,235
6141	Brit.	**1259**	Solomon, M. R.	3.934	2,000		7,868
2145	,,	**1260**	Solomon, R. J. (estate)	14.785	1,500	22,178	
843	U.S.	**1261**	,,	0.121	800	97	
844	,,	**1270**	,,	0.229	2,500	573	
771 777	,, ,,	**1597**	,,	1.850	1,500	2,775	
756	,,	**1598**	,,	2.955	1,200	3,546	29,169
57	Ger.	**2415**	Soy Chee Cotton Spinning Co., Ld.	12.075	3,800	45,885	
80	,,	**2425**	,,	11.501	3,800	43,704	
360	,,	**2427**	,,	13.925	7,000	97,475	
126	,,	**2720**	,,	0.738	1,500	1,107	
342	,,	**2721**	,,	2.212	1,500	3,318	
92 93 125	,, ,, ,,	**2723**	,,	4.851	1,500	7,277	
343	,,	**2731**	,,	0.745	1,500	1,118	
86 91 167 173	,, ,, ,, ,,	**2758**	,,	10.354	2,700	27,956	227,840

EASTERN

LAND ASSESSMENT SCHEDULE, 1911

Number of Lot. Consular.		Number of Lot. Cadastral.	REGISTERED OWNER.	Area for Taxation.	Value per Mow.	Total Value.	
				Mow.	*Tls.*	*Tls.*	*Tls.*
late 427	Brit.	**2400**	South Manchurian Railway Co.	24.133	4,500	108,599	
late 5926	,,	**2401**	,,	46.288	8,000	370,304	
late 5981	,,	**2408**	,,	23.765	7,000	166,355	
late 6236	,,	**2409**	,,	17.094	3,500	59,829	705,087
818	U.S.	**1838**	St. Croix, F. A. de.....	4.350	800		3,480
4074	Brit.	**6042**	Stokes, A. P.	121.340	1,200	145,608	
542	U.S.						
2890	Brit.	**6821**	,,	5.460	200	1,092	
2889	,,	**6837**	,,	5.977	1,000	5,977	152,677
446	U.S.	**683**	Stokes, Harwood and Armstrong	8.258	4,500		37,161
213	Fr.	**1641**	Tabbah, A.	3.599	1,700	6,118	
234	,,	**1642**	,,	1.293	1,300	1,681	7,799
835	U.S.	**855**	Tam Wa	4.106	2,500	10,265	
596	,,	**950**	,,	12.436	2,000	24,872	
5235	Brit.	**1554**	,,	3.803	1,000	3,803	
5439	,,	**1564**	,,	1.789	1,500	2,684	
4538	,,	**1637**	,,	2.197	1,500	3,296	
3150	,,	**1860**	,,	3.217	500	1,609	
3467	,,						
3468	,,						
2841	,,	**1922**	,,	5.095	1,100	5,605	
3160	,,						
3460	,,						
4536	,,						
5597	,,						
4263	,,	**2130**	,,	7.300	1,000	7,300	
5548	,,	**2353**	,,	0.184	3,000	552	
			Forward ...	...	...	59,986	

EASTERN

LAND ASSESSMENT SCHEDULE, 1911

Number of Lot. Consular.		Number of Lot. Cadastral.	REGISTERED OWNER.	Area for Taxation.	Value per Mow.	Total Value.	
				Mow.	*Tls.*	*Tls.*	*Tls.*
			Forward ...	...	...	59,986	
4264	Brit.	2668	Tam Wa ..... *(continued)*	1.550	2,000	3,100	
4954	,,	2785	,,	0.190	3,300	627	
4085	,,	2986	,,	3.245	800	2,596	
4125	,,	2987	,,	2.555	1,000	2,555	
3639	,,	3315	,,	7.592	800	6,074	
2824	,,	3590	,,	1.032	700	722	
6430	,,	3591	,,	1.090	700	763	
2825	,,	3595	,,	4.080	700	2,856	
6429	,,	3870	,,	1.174	300	352	79,631
2168	,,	6020	Tata, R. D.	38.506	1,800	69,311	
2269	,,	6058	,,	22.401	1,200	26,881	96,192
5996	,,	3283	Taylor, J. B. and McMurdo, G.	1.515	1,700		2,576
7072	,,	102	Teesdale, J. H.	0.083	8,000	664	
		104	,,	0.150	9,000	1,350	
		135	,,	4.311	8,000	34,488	
2382	,,	229	,,	1.703	2,500	4,258	
2736 / 3549	,, / ,,	234	,,	2.834	3,500	9,919	
3533	,,	238	,,	2.137	3,000	6,411	
2901	,,	1108	,,	4.927	5,500	27,099	
3782	,,	1423	,,	6.717	900	6,045	
5356	,,	1550	,,	3.390	1,000	3,390	
6122	,,	1561	,,	1.129	1,200	1,355	
3537	,,	1562	,,	3.902	1,500	5,853	
4537	,,	1870	,,	4.853	1,000	4,853	
5522	,,	1901	,,	2.215	1,200	2,658	
			Forward ...	...	...	108,343	

EASTERN

LAND ASSESSMENT SCHEDULE, 1911

Number of Lot. Consular.		Number of Lot. Cadastral.	REGISTERED OWNER.	Area for Taxation.	Value per Mow.	Total Value.	
				Mow.	*Tls.*	*Tls.*	*Tls.*
			Forward ...	...	...	108,343	
6783	Brit.	**2040**	Teesdale, J. H. ..... *(continued)*	2.277	2,300	5,237	
3746	,,	**2332**	,,	3.409	2,500	8,523	
2095	,,	**2334**	,,	0.695	2,500	1,738	
1324	,,	**2335**	,,	1.690	3,000	5,070	
		2340	,,	8.455	3,000	25,365	
1250	,,	**2356**	,,	7.820	4,000	31,280	
1989	,,	**2358**	,,	2.130	3,500	7,455	
5174	,,	**2359**	,,	1.470	2,000	2,940	
3694	,,	**2728**	,,	1.500	1,200	1,800	
2291	,,	**2892**	,,	25.594	2,500	63,985	
2293	,,						
2295	,,						
2311	,,						
2317	,,						
3299	,,						
3563	,,						
6053	,,						
2579	,,	**3279**	,,	0.466	1,600	746	
		3280	,,	2.509	1,600	4,014	
2662	,,	**6644**	,,	10.800	500	5,400	
2733	,,	**6816**	,,	14.800	200	2,960	
2562	,,	**6842**	,,	9.870	1,000	9,870	
2663	,,	**6855**	,,	5.115	900	4,604	
3874	,,	**8019**	,,	1.823	700	1,276	
5710	,,	**8020**	,,	0.800	500	400	
2974	,,	**8031**	,,	1.290	800	1,032	
							292,038

EASTERN

LAND ASSESSMENT SCHEDULE, 1911

Number of Lot. Consular.		Number of Lot. Cadastral.	REGISTERED OWNER.	Area for Taxation.	Value per Mow.	Total Value.	
				Mow.	*Tls.*	*Tls.*	*Tls.*
1521	U.S.	**6585**	Thomas, J. A. and Kempffer, E.	6.140	100		614
760	Brit.	**570**	Thorne, C. (estate)	8.685	10,000		86,850
899	,,						
1583	,,	**510**	Thorne, C., Thomas, W. H., Thorne, A., Hopwood, F. J. S. and Hughes, J. R.	1.646	10,000	16,460	
456	,,	**564**		3.906	9,000	35,154	
							51,614
6979	,,	**7165**	Tilley, P. and Muller, E. J.	1.099	200		220
4166	,,	**2245**	Tippin, J.	3.640	700		2,548
4225	,,						
1737	,,	**101**	Tisdall, E. W.	3.624	8,000		28,992
81	Ital.	**451**	Toche, J.....	1.696	3,000		5,088
2869	Brit.	**820**	Twentyman, J. R.....	4.237	1,700	7,203	
5417	,,	**829**	,,	4.460	1,700	7,582	
7375	,,	**2016**	,,	0.872	2,500	2,180	
6436	,,	**2020**	,	2.629	3,000	7,887	
1948	,,	**2023**	,,	2.903	3,000	8,709	
2428	,,						
4199	,,	**2026**	,,	2.470	2,700	6,669	
2970	,,	**2032**	,,	7.533	3,500	26,366	
3345	,,						
3376	,,						
3396	,,						
							66,596
4918	Brit.	**3204**	Villard, Mrs. H. de	1.230	1,600	1,968	
4136	,,	**3822**	,,	6.840	250	1,710	
							3,678
32	Span.	**948**	Vinzenzinovich, V.	1.238	2,000		2,476
367	Ger.	**652**	Von Schab, Michelau, and Spathe	0.545	3,500		1,908

EASTERN

LAND ASSESSMENT SCHEDULE, 1911

Number of Lot. Consular.		Number of Lot. Cadastral.	REGISTERED OWNER.	Area for Taxation.	Value per Mow.	Total Value.	
				Mow.	*Tls.*	*Tls.*	*Tls.*
5442	Brit.	**2446**	Vulcan Iron Works, Ld.....	50.388	5,000		251,940
1455	U.S.	**3839**	Wade, J. H.....	2.342	650		1,522
4929	Brit.	**3215**	Wanderleach, W.....	1.548	1,600		2,477
4370	,,	**2280A**	Wattie, J. A.	4.217	1,100	4,639	
994	U.S.	**2283**	,,	1.871	1,800	3,368	8,007
525	,,	**2377**	Weir, T.	10.327	5,500	56,799	
903	Brit.	**2382**	,,	6.062	5,500	33,341	
		2385	,,	5.931	5,500	32,620	
530	U.S.	**2620**	,,	13.176	3,500	46,116	
608	,,						168,876
7036	Brit.	**1992**	White, W. A.	0.395	3,300		1,304
2091	,,	**2763**	Whittle, Capt. J.....	4.966	3,000		14,898
448	U.S.	**120**	Wilson, A.	0.400	8,000	3,200	
7066	Brit.	**979**	,,	4.706	1,100	5,177	8,377
3274	,,	**2050**	Wilson, A. R.	0.275	2,700		743
872	U.S.	**190**	Wilson, A. S.	1.042	3,500		3,647
2507	Brit.	**2025**	Wilson, A. S. (estate).....	1.059	3,300		3,495
1302	U.S.	**824**	Woods, Misses M. and L....	1.458	3,500		5,103
5187	Brit.	**3585**	Wright, J. M.	1.853	700		1,297

EASTERN

LAND ASSESSMENT SCHEDULE, 1911

Number of Lot. Consular.		Number of Lot. Cadastral.	REGISTERED OWNER.	Area for Taxation.	Value per Mow.	Total Value.	
				Mow.	*Tls.*	*Tls.*	*Tls.*
18	Port.	**79**	Chang A Choi 曾阿財	0.500	9,000	4,500	
*24	,,	**733**	,,	0.229	3,000	687	
		734	,,	0.507	4,000	2,028	
		735	,,	0.310	3,000	930	
20	,,	**736**	,,	0.507	3,000	1,521	
*24	,,	**737**	,	0.233	3,000	699	
21	,,	**738**	,,	0.595	4,500	2,678	
							13,043
354	U.S.	**278**	Chang Chow 干長壽	1.981	5,000		9,905
late 482	,,	**265**	Sung Yung Hua 孫榮華	0.145	6,000		870

INDEX TO CADASTRAL LOTS: WESTERN DISTRICT.

Cadastral Lot No.	Page in Schedule.	Cadastral Lot No.	Page in Schedule.	Cadastral Lot No.	Page in Schedule	Cadastral Lot No.	Page in Schedule.	Cadastral Lot No.	Page in Schedule.
1	159	173	134	400	146	604	138	791	152
6	151	175	134	402	146	605	138	794	156
10	176	176	134	404	124	607	138	795	171
12	142	177	143	406	136	608	138	801	171
15	137	178	169	407	171	610	138	802	152
20	180	180	159	412	171	613	140	805	130
22	176	185	159	416	147	615	162	806	125
30	147	190	176	417	122	616	162	807	125
32	174	195	159	418	122	617	162	808	125
34	119	201	128	420	166	618	162	809	125
45	185	205	173	437	168	620	147	860	166
46	185	210	158	438	160	621	162	861	143
51	152	211	162	439	147	623	124	862	160
55	158	220	152	440	147	624	158	866	182
57	134	231	152	442	166	625	169	870	151
58	123	234	152	451	134	627	162	875	148
60	180	235	162	452	158	628	128	880	158
71	173	236	144	454	168	629	162	885	147
73	173	238	152	455	138	631	162	890	147
76	119	241	129	456	166	633	162	895	147
77	124	242	148	458	158	634	119	903	139
78	184	254	181	460	174	635	119	904	139
79	119	261	146	477	119	644	181	905	131
80	161	265	123	478	119	645	143	906	139
81	161	281	169	479	124	647	119	907	140
82	154	291	169	480	181	650	184	908	140
83	147	294	143	481	143	652	162	910	144
85	161	298	166	482	124	655	152	912	172
87	174	300	123	483	177	658	147	917	153
89	174	306	124	484	177	661	154	924	166
90	174	308	124 & 148	493	157	663	147	935	138
92	161	316	124	495	156	665	157	936	154
93	154	317	140	497	138	666	142	940	154
94	154	318	140	499	159	668	169	942	162
95	154	320	140	502	122	670	152	943	140
96	154	321	174	506	172	672	138	945	162
97	124	324	174	507	158	673	124	946	132
98	154	325	147	510	158	675	124	947	132
99	174	326	119	512	158	684	125	950	162
100	180	329	140	515	158	685	148	965	132
101	184	330	122	520	158	686	180	966	132
102	180	331	124	525	174	688	119	968	180
103	174	332	180	526	168	691	144	969	132
104	169	336	169	530	156	695	125	970	132
105	169	338	169	538	174	701	143	971	132
106	180	341	122	543	124	702	125	973	180
107	184	342	124	546	146	705	144	976	166
109	153	343	124	547	166	706	169	977	166
111	128	345	140	548	138	707	169 & 179	978	160
112	147	351	119	554	119	709	125	979	132
114	159	353	123	555	119	710	120	980	169
117	181	355	119	558	122	711	144	981	169
126	146	360	132	561	146	712	144	983	132
127	140	361	122	562	180	713	144	986	125
128	168	362	160	563	122	717	144	996	142
132	183	363	168	564	124	718	144	997	129
140	166	368	180	567	154	719	144	998	129
142	181	370	168	570	124	721	144	1000	140
148	138	371	180	572	124	725	125	1001	168
149	183	375	146	581	171	731	169	1021	158
150	172	377	153	582	140	733	169	1025	148
151	124	381	169	583	181	740	160	1027	148
152	124	382	134	584	154	745	173	1032	183
153	119	384	174	591	137	750	172	1033	125
155	136	385	174	594	122	752	177	1034	125
157	136	387	140	596	146	757	130	1035	120
158	148	390	162	597	146	758	130	1036	143
159	158	392	166	598	119	764	179	1037	120
162	134	393	140	599	166	765	159	1040	123
164	138	394	128	600	160	767	120	1043	168
170	134	396	153	601	152	770	159	1044	125
171	159	397	146	603	169	781	134	1046	120

INDEX TO CADASTRAL LOTS: WESTERN DISTRICT.

Cadastral Lot No.	Page in Schedule.	Cadastral Lot No.	Page in Schedule.	Cadastral Lot No.	Page in Schedule.	Cadastral Lot No.	Page in Schedule.	Cadastral Lot No.	Page in Schedule.
1050	120	1291	125	1542	146	1756	182	1973	151
1055	129	1298	138	1545	125	1757	152	1983	129
1056	132	1299	178	1549	140	1758	139	1985	177
1057	133	1300	139	1550	158	1759	172	1988	120
1058	133	1309	179	1556	163	1761	133	1989	129
1059	178	1310	178	1572	163	1762	172	1991	158
1064	133	1320	178	1573	133	1763	152	1992	158
1065	133	1325	154	1574	163	1766	140	1995	151
1066	129	1330	170	1575	164	1767	142	1997	152
1076	125	1331	156	1576	164	1768	167	2000	182
1085	133	1333	156	1577	164	1772	183	2002	156
1088	133	1334	148	1578	164	1773	140	2005	131
1089	148	1335	177	1582	173	1774	140	2008	141
1090	138	1344	120	1585	164	1777	122	2019	137
1092	138	1345	143	1587	147	1778	122	2020	137
1095	125	1346	143	1603	179	1779	120	2025	181
1100	138	1349	140	1604	120	1780	120	2049	183
1101	147	1350	144	1605	164	1796	153	2050	183
1105	169	1355	154	1614	164	1797	156	2054	183
1107	140	1365	158	1615	158	1798	177	2056	183
1108	147	1366	120	1620	167	1803	128	2062	183
1110	138	1367	130	1623	122	1810	183	2063	183
1114	182	1370	159	1624	122	1811	129	2064	126
1115	167	1371	137	1625	122	1814	183	2065	151
1122	167	1390	155	1626	122	1828	120	2068	151
1123	120	1392	140	1627	122	1829	120	2070	152
1124	133	1393	139	1629	140	1830	158	2073	170
1125	182	1394	159	1635	125	1831	171	2076	143
1126	182	1395	162	1637	167	1832	120	2080	148
1127	125	1396	122	1640	164	1833	171	2085	175
1128	162	1397	125	1641	164	1834	120	2086	175
1129	138	1398	179	1645	125	1835	171	2095	126
1130	125	1400	122	1646	164	1837	147	2099	126
1133	168	1405	122	1648	164	1845	122	2119	175
1151	154	1406	122	1649	164	1858	148	2120	175
1155	154	1407	177	1650	164	1860	166	2136	175
1159	155	1408	159	1670	133	1861	166	2148	175
1160	155	1410	162	1678	172	1863	174	2155	167
1161	120	1411	163	1679	138	1865	166	2160	175
1162	184	1415	163	1681	119	1870	130	2161	175
1163	155	1420	163	1682	125	1873	141	2166	175
1164	184	1425	163	1684	172	1877	122	2178	137
1165	155	1427	140	1685	119	1878	122	2190	120
1166	140	1430	163	1686	125	1879	123	2191	184
1171	179	1435	138	1687	164	1880	166	2194	181
1175	155	1443	133	1687A	164	1881	141	2200	120
1180	167	1444	130	1688	164	1882	141	2215	126
1181	155	1445	157	1690	164	1883	153	2216	139
1201	155	1446	122	1698	126	1884	153	2219	126
1205	155	1448	163	1699	122	1885	153	2220	120
1208	146	1449	163	1700	148	1886	153	2221	161
1209	138	1450	181	1701	144	1890	166	2225	143
1210	144	1451	184	1702	144	1891	120	2228	157
1211	161	1452	122	1707	140	1910	165	2230	179
1215	155	1453	125	1708	161	1911	165	2240	157
1230	147	1455	128	1712	148	1915	165	2244	143
1231	125	1457	178	1714	139	1916	165	2260	172
1232	140	1458	179	1715	170	1918	165	2270	159
1233	160	1475	173	1716	120	1919	165	2284	131
1234	155	1478	146	1719	132	1920	165	2285	131
1235	151	1480	128	1720	144	1924	165	2286	179
1240	155	1485	136	1725	177	1930	170	2290	165
1246	155	1487	128	1737	164	1933	123	2292	170
1252	180	1490	147	1738	164	1934	123	2293	170
1253	180	1495	139	1739	165	1944	123	2295	148
1254	169	1498	179	1740	177	1945	129	2304	120
1260	181	1505	147	1741	130	1949	165	2305	165
1265	169	1516	173	1751	165	1950	136	2306	120
1270	148	1517	140	1752	165	1955	128	2308	165
1274	155	1527	166	1753	165	1960	136	2310	156
1287	170	1528	166	1754	165	1965	151	2315	166
1289	122	1535	163	1755	177	1970	151	2317	165

INDEX TO CADASTRAL LOTS: WESTERN DISTRICT.

Cadastral Lot No.	Page in Schedule.	Cadastral Lot No.	Page in Schedule.	Cadastral Lot No.	Page in Schedule.	Cadastral Lot No.	Page in Schedule.	Cadastral Lot No.	Page in Schedule.
2320	165	2683	151	2935	157	3120	132	3306	131
2321	165	2684	181	2939	157	3121	138	3308	145
2322	165	2686	160	2940	157	3122	138	3310	141
2324	165	2701	167	2945	184	3123	181	3312	141
2330	165	2703	184	2950	178	3141	157	3340	152
2332	131	2705	151	2956	144	3142	121	3341	134
2340	172	2706	151	2957	144	3150	121	3343	179
2350	119	2708	151	2960	144	3166	153	3349	182
2351	119	2710	126	2961	174	3168	157	3350	134
2352	119	2711	183	2965	160	3169	154	3351	135
2353	119	2723	148	2967	156	3176	126	3352	147
2374	175	2724	153	2984	156	3177	181	3354	123
2379	174	2736	180	2985	156	3180	133	3355	141
2380	173	2742	155	2990	152	3181	172	3366	129
2386	172	2743	180	2995	156	3185	132	3368	127
2390	173	2744	141	3000	160	3188	172	3370	127
2394	183	2746	126	3005	170	3189	132	3371	132
2395	183	2750	126	3007	160	3191	123	3372	135
2397	168	2751	126	3008	158	3192	126	3373	138
2398	173	2755	134	3018	158	3193	126	3382	135
2399	139	2757	126	3019	158	3195	126	3385	135
2400	173	2760	155	3020	170	3196	162	3386	135
2411	146	2780	182	3023	167	3197	126	3390	141
2414	129	2781	130	3026	144	3199	126	3395	127
2415	158	2784	126	3027	145	3201	126	3398	135
2416	177	2785	182	3028	145	3203	183	3400	154
2420	139	2787	155	3029	173	3205	183	3401	160
2430	123	2789	174	3030	185	3206	162	3403	141
2431	171	2792	182	3031	139	3208	126	3404	141
2437	149	2797	174	3032	121	3209	157	3405	127
2440	148	2801	177	3033	121	3210	157	3406	153
2446	150	2802	181	3034	158	3212	157	3407	127
2457	144	2803	177	3038	173	3215	157	3408	127
2460	154	2805	156	3040	134	3216	174	3409	181
2463	126	2806	177	3041	129	3217	173	3426	181
2464	161	2811	133	3043	126	3218	138	3436	181
2465	139	2813	177	3044	134	3223	172	3437	169
2468	154	2814	172	3045	136	3228	136	3443	156
2470	162	2816	132	3046	136	3229	136	3445	170
2471	134	2820	137	3047	136	3230	136	3446	170
2472	147	2828	137	3050	167	3231	136	3448	181
2541	150	2830	169	3064	170	3240	173	3450	170
2547	150	2831	129	3065	143	3241	134	3454	133
2550	150	2833	129	3069	182	3245	160	3455	174
2551	150	2835	156	3070	153	3246	124	3456	175
2553	133	2836	129	3071	136	3247	183	3457	175
2555	133	2837	167	3075	156	3249	124	3459	133
2556	132	2840	152	3076	121	3250	123	3460	170
2563	176	2841	123	3077	156	3251	126	3461	141
2571	182	2842	182	3078	144	3252	127	3462	185
2580	167	2843	123	3080	156	3253	171	3463	129
2584	142	2844	150	3083	156	3257	171	3464	121
2585	142	2846	153	3084	170	3259	180	3465	175
2590	134	2847	181	3085	126	3260	133	3470	133
2592	134	2848	178	3086	175	3261	174	3485	145
2595	134	2849	153	3087	145	3263	127	3486	137
2601	167	2850	153	3088	145	3265	133	3487	134
2636	179	2861	150	3089	145	3268	148	3488	134
2639	147	2866	120	3090	145	3269	157	3490	185
2645	126	2870	152	3102	130	3276	178	3491	178
2646	170	2881	184	3107	157	3277	182	3506	143
2647	155	2883	173	3108	143	3279	145	3508	160
2648	170	2884	173	3109	181	3280	131	3509	160
2650	170	2887	138	3111	143	3281	145	3510	160
2652	151	2890	138	3112	143	3282	145	3511	160
2654	170	2891	153	3113	132	3286	183	3515	161
2658	148	2893	182	3114	132	3288	131	3520	127
2678	155	2895	182	3115	170	3289	145	3522	167
2679	120	2897	174	3116	132	3290	145	3525	170
2680	141	2911	123	3117	156	3294	145	3527	182
2681	151	2925	161	3118	181	3299	131	3529	160
2682	151	2926	129	3119	141	3300	169	3531	160

INDEX TO CADASTRAL LOTS: WESTERN DISTRICT.

Cadastral Lot No.	Page in Schedule.	Cadastral Lot No.	Page in Schedule.	Cadastral Lot No.	Page in Schedule.	Cadastral Lot No.	Page in Schedule.	Cadastral Lot No.	Page in Schedule.
3533	137	4220	134	4560	123	4844	171	5816	166
3536	172	4226	135	4561	180	4845	168	5818	142
3541	172	4247	127	4562	168	4892	128	5819	142
3542	121	4249	142	4569	170	4893	139	5820	130
3543	127	4250	127	4575	170	4897	146	5855	139
3546	180	4252	134	4580	121	4927	171	5860	139
3548	141	4253	148	4590	127	4928	171	5900	139
3553	141	4256	148	4595	127	4931	168	5901	139
3555	182	4260	127	4600	185	4932	168	5920	121
3556	167	4262	167	4601	127	4933	171	5960	154
3558	162	4270	134	4602	128	4934	121	6020	153
3559	175	4300	127	4603	128	4965	171	6098	142
3560	162	4301	127	4610	161	4970	171	6100	179
3562	175	4302	142	4626	128	4975	131	6101	179
3565	160	4304	170	4628	123	4985	168	6106	142
3568	141	4306	170	4629	139	5000	121	6108	174
3570	143	4310	152	4630	178	5001	121	6112	182
3571	127	4315	119	4631	130	5005	121	6115	135
3572	174	4320	143	4632	135	5006	142	6117	153
3573	157	4325	180	4633	178	5015	121	6119	129
3574	141	4328	167	4635	142	5090	121	6120	142
3576	157	4334	167	4639	153	5099	121	6122	130
3588	131	4335	167	4640	146	5100	128	6125	181
3591	182	4350	129	4665	121	5130	128	6130	173
3635	127	4351	180	4666	168	5160	179	6140	166
3639	141	4370	121	4667	180	5170	128	6141	121
3640	144	4381	144	4669	151	5175	128	6149	161
3641	141	4386	167	4680	161	5176	147	6150	135
3642	145	4390	131	4684	161	5177	147	6161	121
3647	135	4391	132	4685	161	5178	166	6168	161
3648	135	4394	143	4700	128	5201	146	6169	143
3650	141	4395	145	4701	179	5205	146	6170	143
3659	141	4396	144	4702	153	5230	121	6180	172
3660	145	4400	121	4709	146	5231	123	6200	130
3661	167	4401	147	4710	135	5250	176	6202	124
3662	127	4420	176	4711	135	5425	130	6215	161
3670	139	4421	142	4715	168	5430	132	6220	139
3697	182	4422	129	4717	128	5455	146	6223	121
3700	129	4423	121	4724	168	5456	168	6224	130
3790	135	4425	136	4725	132	5457	153	6227	130
3800	182	4430	153	4726	132	5458	129	6229	175
3803	178	4431	153	4728	128	5488	181	6230	175
3840	167	4432	167	4729	128	5495	171	6231	134
3862	123	4438	172	4730	128	5580	181	6232	153
3864	141	4440	148	4731	128	5581	142	6233	130
3866	141	4444	161	4733	161	5590	139	6250	135
3870	141	4445	128	4734	146	5603	156	6251	142
3872	141	4455	145	4736	161	5604	130	6253	137
3904	174	4457	145	4737	136	5605	130	6260	136
3906	177	4459	129	4739	128	5606	156	6304	137
3911	142	4461	154	4741	136	5620	146	6305	121
3930	167	4465	161	4742	136	5624	169	6306	136
3946	129	4466	146	4745	123	5625	132	6308	153
3947	180	4467	145	4746	129	5630	151	6330	123
3948	167	4468	145	4748	168	5632	157	6334	129
3950	175	4469	146	4750	135	5649	183		
3951	127	4470	145	4751	135	5650	135		
3952	139	4474	142	4752	161	5651	128		
3999	161	4480	142	4754	175	5652	154		
4000	161	4481	127	4765	130	5655	161		
4163	185	4486	175	4770	132	5656	183		
4164	178	4505	148	4771	134	5659	171		
4165	178	4510	121	4774	172	5660	171		
4170	123	4511	142	4775	178	5661	171		
4175	127	4515	161	4835	180	5670	128		
4180	152	4518	161	4836	168	5738	146		
4185	178	4526	127	4838	181	5740	129		
4187	142	4528	127	4839	185	5779	152		
4190	127	4531	161	4840	145	5780	139		
4195	170	4540	168	4841	152	5781	131		
4215	121	4541	136	4842	152	5785	131		
4218	135	4559	142	4843	142	5800	179		

WESTERN

LAND ASSESSMENT SCHEDULE, 1911.

Number of Lot. Consular.		Number of Lot. Cadastral.	REGISTERED OWNER.	Area for Taxation.	Value per Mow.	Total Value.	
				Mow.	*Tls.*	*Tls.*	*Tls.*
3836	Brit.	**1681**	Abraham, D. E. J.	0.751	4,000	3,004	
		1685	,,	1.157	3,500	4,050	
2720	,,	**2350**	,,	4.735	2,750	13,021	
3907	,,	**2351**	,,	0.606	3,500	2,121	
6090	,,	**2352**	,,	1.034	2,500	2,585	
1328	U.S.	**2353**	,,	4.051	3,500	14,179	38,960
2934	Brit.	**153**	Aaron, J.	0.320	5,500		1,760
636A	,,	**4315**	Adamson, F. C., R. W., and N. W.	21.242	3,500		74,347
636C	,,						
3962	,,	**34**	Algar, A. E.	0.746	7,000	5,222	
2106	,,	**76**	,,	2.302	8,500	19,567	
956	U.S.	**79**	,,	0.763	8,000	6,104	
5543	Brit.	**326**	,,	0.127	4,500	572	
2105	,,	**351**	,,	2.367	7,500	17,753	
3380	,,	**355**	,,	0.485	5,000	2,425	
6705	,,	**477**	,,	0.462	4,000	1,848	
7001	,,	**478**	,,	3.427	4,000	13,708	
3310	,,	**554**	,,	3.364	4,000	13,456	
3309	,,	**555**	,,	1.334	4,000	5,336	
5521	,,	**598**	,,	0.306	8,000	2,448	
1570	,,	**634**	,,	0.795	6,500	5,168	
1349	,,	**635**	,,	2.033	6,500	13,215	
1751	,,	**647**	,,	6.343	7,000	44,401	
5114	,,	**688**	,,	1.371	7,000	9,597	
			Forward ...	...	...	160,820	

WESTERN

LAND ASSESSMENT SCHEDULE, 1911

Number of Lot. Consular.		Number of Lot. Cadastral.	REGISTERED OWNER.	Area for Taxation.	Value per Mow.	Total Value.	
				Mow.	*Tls.*	*Tls.*	*Tls.*
			Forward ...	...	...	160,820	
3172	Brit.	710	Algar, A. E. ..... *(continued)*	1.094	5,000	5,470	
3081	,,	767	,,	1.328	5,000	6,640	
7054	,,	1035	,,	1.857	3,500	6,500	
2339	,,	1037	,,	0.784	3,500	2,744	
2338	,,	1046	,,	0.578	4,000	2,312	
2241	,,	1050	,,	0.328	4,000	1,312	
5123	,,	1123	,,	0.467	3,000	1,401	
37	Ger.	1161	,,	1.236	3,000	3,708	
6170	Brit.	1344	,,	0.972	4,500	4,374	
5473	,,	1366	,,	0.713	4,500	3,209	
3218	,,	1604	,,	0.495	4,000	1,980	
5427	,,	1716	,,	0.785	3,000	2,355	
6414	,,	1779	,,	1.054	3,000	3,162	
6415	,,	1780	,,	0.121	3,000	363	
3379	,,	1828	,,	0.580	2,500	1,450	
6319	,,	1829	,,	0.371	2,500	928	
6437	,,	1832	,,	0.075	2,500	188	
		1834	,,	1.876	2,500	4,690	
3825	,,	1891	,,	1.111	4,000	4,444	
3982	,,	1988	,,	0.669	4,000	2,676	
2049	,,	2190	,,	43.381	3,250	140,988	
		2200	,,	8.070	3,000	24,210	
2576	,,	2220	,,	1.569	3,000	4,707	
4034	,,	2304	,,	4.283	3,500	14,991	
4221	,,	2306	,,	4.985	2,500	12,463	
5413	,,	2679	,,	1.188	1,200	1,426	
6402	,,	2866	,,	2.506	2,500	6,265	
			Forward ...	...	...	425,776	

WESTERN

LAND ASSESSMENT SCHEDULE, 1911

Number of Lot. Consular.		Number of Lot. Cadastral.	REGISTERED OWNER.	Area for Taxation.	Value per Mow.	Total Value.	
				Mow.	*Tls.*	*Tls.*	*Tls.*
			Forward ...	...	...	425,776	
7062	Brit.	**3032**	Algar, A. E. ..... *(continued)*	0.771	3,000	2,313	
7063	,,	**3033**	,,	0.771	3,000	2,313	
5512	,,	**3076**	,,	0.594	3,000	1,782	
5925	,,	**3142**	,,	2.246	3,500	7,861	
5789	,,	**3150**	,,	3.051	3,700	11,289	
5759	,,	**3464**	,,	5.629	2,000	11,258	
3019	,,	**3542**	,,	0.846	2,000	1,692	
3914	,,	**4215**	,,	2.576	2,000	5,152	
7178	,,	**4370**	,,	0.707	1,200	848	
3066	,,	**4400**	,,	0.929	1,000	929	
3101	,,	**4423**	,,	3.426	900	3,083	
975	U.S.	**4510**	,,	1.424	750	1,068	
2645	Brit.	**4580**	,,	6.419	600	3,851	
6182	,,	**4665**	,,	0.177	750	133	
4804	,,	**4934**	,,	6.405	1,000	6,405	
1408	U.S.	**5000**	,,	2.860	1,200	3,432	
6443	Brit.	**5001**	,,	3.600	1,000	3,600	
1058	U.S.	**5005**	,,	4.093	1,000	4,093	
5786	Brit.	**5015**	,,	2.035	500	1,018	
5450	,,	**5090**	,,	5.300	1,000	5,300	
5451	,,	**5099**	,,	2.939	500	1,470	
5927	,,	**5230**	,,	3.578	1,000	3,578	
3850	,,	**5920**	,,	2.715	500	1,358	
6605	,,	**6141**	,,	0.281	1,750	492	
6314	,,	**6161**	,,	0.870	750	653	
6064	,,	**6223**	,,	3.565	1,750	6,239	
3931	,,	**6305**	,,	3.002	1,500	4,503	
							521,489

WESTERN

LAND ASSESSMENT SCHEDULE, 1911

Number of Lot. Consular.		Number of Lot. Cadastral.	REGISTERED OWNER.	Area for Taxation.	Value per Mow.	Total Value.	
				Mow.	*Tls.*	*Tls.*	*Tls.*
5285	Brit.	330	Algar, A. E. and Beesley, P. M.	3.203	7,500	24,023	
3844	,,	341	,,	1.109	8,000	8,872	
4440	,,	361	,,	0.362	5,000	1,810	
4149	,,	417	,,	1.810	6,500	11,765	
4251	,,	418	,,	1.210	6,500	7,865	
4337	,,	502	,,	1.630	7,500	12,225	
4403	,,	558	,,	0.452	4,500	2,034	
3442	,,	563	,,	0.913	4,000	3652	
2604	,,	594	,,	0.832	4,500	3,744	
4359	,,	1289	,,	0.780	6,500	5,070	
4810	,,	1396	,,	0.423	4,500	1,904	
1207	U.S.	1400	,,	0.571	4,500	2,570	
4583	Brit.	1405	,	0.469	4,500	2,111	
4582	,,	1406	,,	0.448	4,500	2,016	
4618	,,	1446	,,	0.543	4,000	2,172	
4682	,,	1452	,,	0.519	5,000	2,595	
4569	,,	1623	,,	0.525	3,500	1,838	
4531	,,	1624	,,	0.440	3,500	1,540	
4570	,,	1625	,,	0.369	3,500	1,292	
4613	,,	1626	,,	0.563	3,500	1,971	
4571	,,	1627	,,	0.562	3,500	1,967	
5265	,,	1699	,,	0.432	3,000	1,296	
4554	,,	1777	,,	1.061	3,000	3,183	
		1778	,,	0.263	3,000	789	
5132	,,	1845	,,	1.421	2,500	3,553	
4766	,,	1877	,,	0.797	3,000	2,391	
4765	,,	1878	,,	0.406	3,000	1,218	
			Forward ...	...	...	115,466	

WESTERN

LAND ASSESSMENT SCHEDULE, 1911

Number of Lot. Consular.		Number of Lot. Cadastral.	REGISTERED OWNER.	Area for Taxation.	Value per Mow.	Total Value.	
				Mow.	*Tls.*	*Tls.*	*Tls.*
			Forward ...	...	...	115,466	
4764	Brit.	**1879**	Algar, A. E. and Beesley, P. M. *(continued)*	0.385	3,000	1,155	
3875	,,	**1933**	,,	0.407	4,500	1,832	
4987	,,	**1934**	,,	0.393	4,500	1,769	
5101	,,	**1944**	,,	0.999	4,000	3,996	
4856	,,	**2841**	,,	1.394	3,500	4,879	
4857	,,	**2843**	,,	1.194	3,500	4,179	
4404	,,	**2911**	,,	1.650	2,500	4,125	
2164	,,	**3191**	,,	4.180	2,500	10,450	
5093	,,	**3250**	,,	0.035	3,000	105	
4237	,,	**3354**	,,	0.166	2,000	332	
4706	,,	**3862**	,,	0.747	2,000	1,494	
3458	,,	**4560**	,,	1.768	600	1,061	
3684	,,	**4628**	,,	5.158	1,200	6,190	
5000	,,	**4745**	,,	11.546	1,000	11,546	
5231	,,	**5231**	,,	2.120	900	1,908	
4236	,,	**6330**	,,	0.022	2,000	44	170,531
1718	,,	**58**	Ambrose, J.	1.142	7,000		7,994
1153	U.S.	**4170**	Anderson, Mrs. A.	1.331	500		666
3726	Brit.	**1040**	Anderson, F.	0.780	4,000		3,120
4223	,,	**353**	Anderson, J. O.	0.880	8,000	7,040	
7351	,,	**2430**	,,	9.513	4,000	38,052	45,092
6007	,,	**265**	Anglo-French Land Investment Co., Ld.	0.780	4,500	3,510	
1625	,,	**300**	,,	9.443	5,500	51,937	
1626	,,						
1627	,,						
1628	,,						
			Forward ...	...	...	55,447	

WESTERN

LAND ASSESSMENT SCHEDULE, 1911

Number of Lot. Consular.		Number of Lot. Cadastral.	REGISTERED OWNER.	Area for Taxation.	Value per Mow.	Total Value.	
				Mow.	*Tls.*	*Tls.*	*Tls.*
			Forward ...	...	...	55,447	
2801	Brit.						
3201	,,	**306**	Anglo-French Land Investment Co., Ld. *(continued)*	1.745	6,000	10,470	
3593	,,						
1894	,,	***308**	,,	1.545	8,000	12,360	
3736	,,						
3193	,,	**316**	,,	1.715	4,500	7,718	
6269	,,	**331**	,,	2.934	4,500	13,203	99,198
*4524	,,	**3246**	Anton, C. E.	12.281	3,250	39,913	
4697	,,						
*4524	,,	**3249**	,,	0.259	3,000	777	40,690
7085	,,	**6202**	Arts and Crafts, Ld.	3.973	1,750		6,953
4970	,,	**77**	Atkinson, B. and Dallas, A..	1.080	8,500	9,180	
500	U.S.	**97**	,,	1.690	8,000	13,520	
3097	Brit.	**151**	,,	0.206	6,000	1,236	
3030	,,	**152**	,,	0.740	6,000	4,440	
2627	,,	**342**	,,	2.910	7,000	20,370	
3709	,,	**343**	,,	2.062	6,500	13,403	
3157	,,	**404**	,,	0.292	6,500	1,898	
4728	,,	**479**	,,	2.956	5,000	14,780	
5193	,,	**482**	,,	0.047	7,000	329	
3905	,,	**543**	,,	1.180	4,000	4,720	
5518	,,	**564**	,,	1.061	3,500	3,714	
3493	,,	**570**	,,	0.680	3,000	2,040	
4575	,,	**572**	,,	1.849	4,000	7,396	
2037	,,	**623**	,	1.417	8,000	11,336	
4389	,,	**673**	,,	0.315	7,000	2,205	
3095	,,	**675**	,,	2.935	8,000	23,480	
			Forward ...	...	...	134,047	

WESTERN

LAND ASSESSMENT SCHEDULE, 1911

Number of Lot. Consular.		Number of Lot. Cadastral.	REGISTERED OWNER.	Area for Taxation.	Value per Mow.	Total Value.	
				Mow.	*Tls.*	*Tls.*	*Tls.*
			Forward ...	...	...	134,047	
4388	Brit.	**684**	Atkinson, B. and Dallas, A. *(continued)*	2.805	7,000	19,635	
4533	,,	**695**	,,	0.203	7,000	1,421	
4246	,,	**702**	,,	0.242	7,000	1,694	
3811	,,	**709**	,,	0.940	7,000	6,580	
4428	,,	**725**	,,	1.280	6,000	7,680	
5749	,,	**806**	,,	17.947	3,000	53,841	
5751	,,	**807**	,,	19.050	3,000	57,150	
5752	,,	**808**	,,	22.320	4,000	89,280	
5750	,,	**809**	,,	15.583	3,500	54,541	
4479	,,	**986**	,,	1.923	3,000	5,769	
4112	,,	**1033**	,,	2.175	3,750	8,156	
2431	,,	**1034**	,,	1.890	3,500	6,615	
4517	,,	**1044**	,,	0.754	4,000	3,016	
2950	,,	**1076**	,,	1.256	4,000	5,024	
5810	,,	**1095**	,,	0.946	4,500	4,257	
4525	,,	**1127**	,,	1.523	3,000	4,569	
3330	,,	**1130**	,,	0.705	3,500	2,468	
5005	,,	**1231**	,,	1.326	6,500	8,619	
2767	,,	**1291**	,,	7.066	7,000	49,462	
4411	,,	**1397**	,,	0.155	4,500	698	
4451	,,	**1453**	,,	2.420	4,000	9,680	
3966	,,	**1545**	,,	1.140	3,500	3,990	
3495	,,	**1635**	,,	0.838	4,000	3,352	
5629	,,	**1645**	,,	0.866	3,500	3,031	
3029	,,	**1682**	,,	0.823	4,000	3,292	
		1686	,,	1.740	3,500	6,090	
			Forward ...	...	...	553,957	

WESTERN

LAND ASSESSMENT SCHEDULE, 1911

Number of Lot. Consular.		Number of Lot. Cadastral.	REGISTERED OWNER.	Area for Taxation.	Value per Mow.	Total Value.	
				Mow.	*Tls.*	*Tls.*	*Tls.*
			Forward ...	...	...	553,957	
3494	Brit.	**1698**	Atkinson, B. and Dallas, A. *(continued)*	1.127	4,000	4,508	
5508	,,	**2064**	,,	0.961	3,000	2,883	
2090	,,	**2095**	,,	7.281	7,000	50,967	
1673	,,	**2099**	,,	4.654	7,500	34,905	
1155	,,	**2215**	,,	5.765	4,500	25,943	
4773	,,	**2219**	,,	0.735	3,500	2,573	
3186	,,	**2463**	,,	3.218	4,000	12,872	
237	Ger.	**2645**	,,	1.533	1,200	1,840	
3305	Brit.	**2710**	,,	0.252	3,000	756	
3073	,,	**2746**	,,	4.688	2,500	11,720	
3056	,,	**2750**	,,	0.642	2,500	1,605	
4201	,,	**2751**	,,	0.855	2,500	2,138	
4138	,,	**2757**	,,	1.660	3,500	5,810	
3055	,,	**2784**	,,	1.942	3,000	5,826	
2433	,,	**3043**	,,	1.975	4,000	7,900	
4606	,,	**3085**	,,	1.454	3,500	5,089	
3058	,,	**3176**	,,	0.695	3,000	2,085	
3475	,,	**3192**	,,	1.335	2,500	3,338	
3060	,,	**3193**	,,	1.259	2,500	3,148	
3476 3492	,, ,,	**3195**	,,	4.723	3,000	14,169	
4846	,,	**3197**	,,	1.422	3,000	4,266	
3061	,,	**3199**	,,	1.796	2,500	4,490	
3477	,,	**3201**	,,	1.340	2,500	3,350	
3059	,,	**3208**	,,	1.798	3,500	6,293	
3332	,,	**3251**	,,	0.802	3,500	2,807	
			Forward ...	...	...	775,238	

WESTERN

LAND ASSESSMENT SCHEDULE, 1911.

Number of Lot. Consular.		Number of Lot. Cadastral.	REGISTERED OWNER.	Area for Taxation.	Value per Mow.	Total Value.	
				Mow.	*Tls.*	*Tls.*	*Tls.*
			Forward ...	...	...	775,238	
3331	Brit.	**3252**	Atkinson, B. and Dallas, A.. *(continued)*	0.320	3,500	1,120	
3118	,,	**3263**	,,	1.120	2,500	2,800	
3224	,,	**3368**	,,	0.272	3,500	952	
3333	,,	**3370**	,,	0.297	3,500	1,040	
4293	,,	**3395**	,,	1.259	2,000	2,518	
2173	,,	**3405**	,,	1.354	3,500	4,739	
		3407	,,	4.935	3,500	17,273	
3286	,,	**3408**	,,	1.005	4,000	4,020	
999	,,	**3520**	,,	9.074	3,500	31,759	
2242	,,	**3543**	,,	1.084	3,250	3,523	
7208	,,	**3571**	,,	1.132	2,000	2,264	
4733	,,	**3635**	,,	0.814	1,500	1,221	
3787	,,	**3662**	,,	0.764	1,500	1,146	
5743	,,	**3951**	,,	0.370	1,000	370	
3996	,,	**4175**	,,	13.505	1,500	20,258	
3998	,,	**4190**	,,	5.477	1,500	8,216	
3667	,,	**4247**	,,	1.544	2,000	3,088	
4101	,,	**4250**	,,	4.355	2,000	8,710	
3714	,,	**4260**	,,	1.489	2,000	2,978	
3082	,,	**4300**	,,	2.497	1,500	3,746	
4725	,,	**4301**	,,	10.770	1,500	16,155	
3999	,,	**4481**	,,	1.110	1,500	1,665	
3131	,,	**4526**	,,	3.003	600	1,802	
3372	,,	**4528**	,,	0.664	750	498	
4170	,,	**4590**	,,	15.560	1,200	18,672	
2816	,,	**4595**	,,	26.622	1,200	31,946	
4555	,,	**4601**	,,	1.025	1,200	1,230	
			Forward ...	...	...	968,947	

WESTERN

LAND ASSESSMENT SCHEDULE, 1911

Number of Lot. Consular.		Number of Lot. Cadastral.	REGISTERED OWNER.	Area for Taxation.	Value per Mow.	Total Value.	
				Mow.	*Tls.*	*Tls.*	*Tls.*
			Forward ...	...	...	968,947	
3752	Brit.	**4602**	Atkinson, B. and Dallas, A.. *(continued)*	6.501	1,200	7,801	
4171	,,	**4603**	,,	6.570	600	3,942	
3377	,,	**4626**	,,	9.133	1,200	10,960	
3530	,,	**4700**	,,	1.800	500	900	
5342	,,	**4717**	,,	0.997	600	598	
3872	,,	**4728**	,,	1.462	1,000	1,462	
5343	,,	**4729**	,,	0.757	1,000	757	
3594	,,	**4730**	,,	1.970	600	1,182	
3189	,,	**4731**	,,	1.237	600	742	
5768	,,	**4739**	,,	0.540	1,000	540	
5732	,,	**4892**	,,	12.976	1,200	15,571	
4515	,,	**5100**	,,	10.460	500	5,230	
4516	,,	**5130**	,,	0.670	500	335	
4499	,,	**5170**	,,	1.950	900	1,755	
4066	,,	**5175**	,,	0.880	900	792	
							1,021,514
7358	,,	**628**	Atkinson and Dallas, Ld. ...	0.956	5,500	5,258	
4588	,,	**1455**	,,	0.960	4,000	3,840	
7263	,,	**4445**	,,	5.818	900	5,236	
							14,334
3583	,,	**5670**	Ayscough, Mrs. F. W.	9.735	1,200		11,682
6080	,,	**5651**	Ayscough, F.	0.486	500		243
5757	,,	**394**	Bahr, A. W.	0.457	7,000		3,199
144	Jap.	**1803**	Bank of Taiwan, Ld.	7.577	3,500		26,520
6724	Brit.	**111**	Banque Sino Belge.....	1.964	8,000	15,712	
757	,,	**201**	,,	11.120	18,000	200,160	
570	,,	**1480**	,,	4.552	8,000	36,416	
3335	,,	**1487**	,,	1.555	3,500	5,443	
3336	,,	**1955**	,,	1.256	3,500	4,396	
							262,127

WESTERN

LAND ASSESSMENT SCHEDULE, 1911

Number of Lot. Consular.		Cadastral.	REGISTERED OWNER.	Area for Taxation.	Value per Mow.	Total Value.	
				Mow.	*Tls.*	*Tls.*	*Tls.*
1279	U.S.	**5740**	Barchet, Dr. S. P. (estate)...	1.991	500		996
3542	Brit.	**2414**	Barff, C. S.	9.294	3,500		32,529
3543	,,						
4683	,,	**2831**	Bassett, T.	2.445	3,500	8,558	
4684	,,	**2833**	,,	1.758	3,500	6,153	
4685	,,	**2836**	,,	1.333	3,500	4,666	19,377
431	Ger.	**4746**	Becker, H.	1.589	500		795
2045	Brit.	**3041**	Beesley, P. M. and Bray, A. G.	1.269	4,000		5,076
10	Belg.	**241**	Belgian Government	6.189	10,000		61,890
6797	Brit.	**6119**	Beytagh, L. M. F.	0.670	500	335	
6676	,,	**6334**	,,	1.857	1,500	2,786	3,121
209	Ger.	**3366**	Bornemann, F.....	10.992	3,000		32,976
28	Aust. Hung.	**5458**	Brandeis, H.....	1.554	1,000		1,554
7255	Brit.	**997**	Brandt, W.	1.680	4,500	7,560	
3624	,,	**998**	,,	1.681	4,500	7,565	
6129	,,	**1055**	,,	0.214	4,000	856	
5819	,,	**1066**	,,	0.197	3,000	591	
6408	,,	**1811**	,,	1.022	3,000	3,066	
4631	,,	**1945**	,,	0.645	4,500	2,903	
5312	,,	**1983**	,,	0.094	4,000	376	
5311	,,	**1989**	,,	0.321	4,000	1,284	
6703	,,	**2926**	,,	0.534	3,500	1,869	
5478	,,	**3463**	,,	0.698	2,000	1,396	
5852	,,	**3700**	,,	0.438	2,000	876	
5851	,,	**3946**	,,	2.007	1,000	2,007	
5775	,,	**4350**	,,	0.500	2,000	1,000	
6329	,,	**4422**	,,	2.606	1,000	2,606	
5777	,,	**4459**	,,	0.273	900	246	
			Forward ...	...	...	34,201	

WESTERN

LAND ASSESSMENT SCHEDULE, 1911

Number of Lot. Consular.		Number of Lot. Cadastral.	REGISTERED OWNER.	Area for Taxation.	Value per Mow.	Total Value.	
				Mow.	*Tls.*	*Tls.*	*Tls.*
			Forward ...	...	...	34,201	
6179	Brit.	**4631**	Brandt, W. ..... *(continued)*	7.145	600	4,287	
5582	,,	**4765**	,,	0.658	1,000	658	
6178	,,	**5425**	,,	3.903	600	2,342	
6364	,,	**5820**	,,	1.100	1,000	1,100	
1593	U.S.	**6224**	,,	1.041	1,750	1,822	
5449	Brit.	**6227**	,,	1.705	1,000	1,705	
1590	U.S.	**6233**	,,	0.487	1,750	852	46,967
1654	,,	**6122**	Brandt, W. and Rodgers, W. L.	1.395	1,000		1,395
2907	Brit.	**2781**	Bredon, Sir R. E., K.C.M.G...	4.560	3,000		13,680
72	Ger.	**805**	Breiding & Son, C.....	18.493	4,000		73,972
5077	Brit.						
5161	,,						
5162	,,						
5208	,,						
5348	,,	**6200**	Bremner, A. S. and Pearce, E. C.	38.916	1,750		68,103
5369	,,						
5376	,,						
5758	,,						
6037	,,						
7051	,,						
3051	,,	**3102**	Bröckdorff, H. J. Von	2.480	3,500		8,680
1174	U.S.	**5604**	Brockman, F. S.....	2.385	1,500	3,578	
985	,,	**5605**	,,	2.380	1,500	3,570	7,148
4502	Brit.	**1367**	Brooks, F. M.....	0.637	4,500	2,867	
6023	,,	**1444**	,,	1.007	5,000	5,035	7,902
1252	U.S.	**757**	Browett, H.....	0.809	3,500	2,832	
5609	Brit.	**758**	,,	0.102	3,500	357	
5788	,,	**1741**	,,	0.610	3,000	1,830	
4809	,,	**1870**	,,	1.070	3,000	3,210	
			Forward ...	...	...	8,229	

WESTERN

LAND ASSESSMENT SCHEDULE, 1911

Number of Lot. Consular.		Number of Lot. Cadastral.	REGISTERED OWNER.	Area for Taxation.	Value per Mow.	Total Value.	
				Mow.	*Tls.*	*Tls.*	*Tls.*
			Forward ...	...	...	8,229	
7074	Brit.	**5781**	Browett, H. ..... *(continued)*	0.877	500	439	
7034	,,	**5785**	,,	10.064	900	9,058	17,726
1606	,,	**4390**	Buchheister, J. J. and Drummond, W. V.	48.690	2,700		131,463
1724	,,						
1725	,,						
3191	,,						
2523	,,	**905**	Burkill, A. R.	2.109	4,500		9,491
3307	,,	**4975**	Burkill, A. R., A. W., and C. R.	9.710	1,200		11,652
7264	,,	**2284**	Burkill, A. W.	4.230	3,500		14,805
3883	,,	**2285**	Burkill, Mrs. K.	24.159	3,250		78,517
1288	U.S.						
3839	Brit.	**3588**	Butler, G.	0.653	2,000		1,306
1240	,,	**2005**	Butterfield & Swire	17.465	5,000		87,325
1241	,,						
3880	,,	**2332**	Buyers, W. B.	2.844	3,500		9,954
2672	,,	**3280**	Campbell, R. M. (estate) ...	1.131	3,250	3,676	
2266	,,	**3288**	,,	11.597	3,000	34,791	
2346	,,						
2414	,,						
1409	,,	**3299**	,,	16.048	3,000	48,144	
2316	,,						
2347	,,						
2348	,,						
2349	,,						
2387	,,						
2561	,,						
2673	,,						
2761	,,						
2762	,,						
3075	,,						
1410	,,	**3306**	,,	2.036	3,000	6,108	92,719

WESTERN

LAND ASSESSMENT SCHEDULE, 1911

Number of Lot. Consular.		Cadastral.	REGISTERED OWNER.	Area for Taxation.	Value per Mow.	Total Value.	
				Mow.	*Tls.*	*Tls.*	*Tls.*
2960	Brit.	**3113**	Canning, N. E. O. P. (estate)	0.095	4,000	380	
		3114	,,	1.900	3,000	5,700	
1035	U.S.	**3120**	,,	0.682	3,000	2,046	
2840 3216	Brit. ,,	**3371**	,,	2.083	3,250	6,770	
3716	,,	**4391**	,,	0.123	1,200	148	
3864	,,	**5625**	,,	0.999	1,000	999	16,043
2624	,,	**946**	Canning Mrs. S.	0.735	3,000	2,205	
		947	,,	1.163	3,000	3,489	
2625	,,	**965**	,,	0.964	3,000	2,892	
		966	,,	1.353	3,000	4,059	
4324	,,	**3116**	,,	0.050	4,000	200	
4247	,,	**3185**	,,	1.730	3,000	5,190	
3230	,,	**4725**	,,	2.654	1,000	2,654	
		4726	,,	1.695	1,200	2,034	22,723
328	Ger.	**1719**	Carlowitz & Co.	2.757	3,000		8,271
5334	Brit.	**2556**	Carter, W.	3.737	2,500		9,343
7265	,,	**3189**	Castrillo, Rev. G.	0.668	3,500	2,338	
41	Span.	**4770**	,,	10.356	1,000	10,356	
4676	Brit.	**5430**	,,	15.048	900	13,543	26,237
18	Belg.	**2816**	Chaumont, M. H.	11.357	3,750		42,589
4294	Brit.	**360**	China Land and Finance Co., Ld.	10.730	7,500	80,475	
*2606	,,	**969**	,,	1.700	4,000	6,800	
4607	,,	**970**	,,	1.268	3,000	3,804	
*2606	,,	**971**	,,	1.367	4,000	5,468	
4623	,,	**979**	,,	0.250	4,000	1,000	
2607	,,	**983**	,,	1.854	3,500	6,489	
4541	,,	**1056**	,,	1.105	3,000	3,315	
			Forward ...	...	...	107,351	

WESTERN

LAND ASSESSMENT SCHEDULE, 1911

Number of Lot. Consular.		Cad-astral.	REGISTERED OWNER.	Area for Taxa-tion.	Value per Mow.	Total Value.	
				Mow.	*Tls.*	*Tls.*	*Tls.*
			Forward ...	..	...	107,351	
3981	Brit.	**1057**	China Land and Finance Co., Ld. *(continued)*	2.145	3,500	7,508	
2998	,,	**1058**	,,	1.894	3,500	6,629	
3001	,,	**1064**	,,	1.145	3,000	3,435	
4566	,,	**1065**	,,	0.170	3,000	510	
6112	,,	**1085**	,,	0.687	4,000	2,748	
6051	,,	**1088**	,,	0.080	7,000	560	
5121	,,	**1124**	,,	0.474	3,500	1,659	
5433	,,	**1443**	,,	0.810	4,000	3,240	
5472	,,	**1573**	,,	0.250	4,000	1,000	
5505	,,	**1670**	,,	0.456	3,000	1,368	
5504	,,	**1761**	,,	0.717	3,250	2,330	
*4452 *4506	,, ,,	**2553**	,,	1.446	2,500	3,615	
*4452 *4506 5650	,, ,, ,,	**2555**	,,	7.248	2,500	18,120	
1423	,,	**2811**	,,	12.903	4,000	51,612	
5712 6029	,, ,,	**3180**	,,	5.096	3,500	17,836	
5814	,,	**3260**	,,	1.035	2,500	2,588	
5779	,,	**3265**	,,	5.204	3,500	18,214	
5816	,,	**3454**	,,	0.404	2,000	808	
2756	,,	**3459**	,,	16.015	2,000	32,030	
2236 2409 2474	,, ,, ,,	**3470**	,,	45.346	3,250	147,375	
			Forward ...	...	...	430,536	

WESTERN

LAND ASSESSMENT SCHEDULE, 1911

Number of Lot. Consular.		Number of Lot. Cadastral.	REGISTERED OWNER.	Area for Taxation.	Value per Mow.	Total Value.	
				Mow.	*Tls.*	*Tls.*	*Tls.*
			Forward ...	...	...	430,536	
2501	Brit.	**3487**	China Land and Finance Co., Ld. *(continued)*	1.338	3,000	4,014	
5724	,,	**3488**	,,	1.988	2,500	4,970	
5270	,,	**4220**	,,	0.544	1,200	653	
6590	,,	**4252**	,,	2.778	2,000	5,556	
5384	,,	**4270**	,,	0.483	2,500	1,208	
6165	,,	**4771**	,,	0.594	900	535	
5911	,,	**6231**	,,	1.980	1,750	3,465	
							450,937
1717	,,	**57**	China Mutual Life Insurance Co., Ld.	1.362	7,000	9,534	
442	,,	**162**	,,	4.534	8,000	36,272	
4218	,,	**170**	,,	0.385	7,500	2,888	
1219	,,	**173**	,,	1.331	5,500	7,321	
322A	,,	**175**	,,	3.526	6,500	22,919	
4217	,,	**176**	,,	0.378	5,500	2,079	
1422	,,	**382**	,,	0.732	6,500	4,758	
2776	,,	**451**	,,	1.833	6,500	11,915	
2071	,,	**781**	,,	8.789	4,000	35,156	
late *556	U.S.	**2471**	,,	0.100	3,000	300	
3415	Brit.	**2590**	,,	2.991	2,500	7,478	
3414	,,	**2592**	,,	2.557	1,500	3,836	
3037	,,	**2595**	,,	0.823	1,500	1,235	
7177	,,	**2755**	,,	26.383	3,000	79,149	
3068	,,	**3040**	,,	0.929	4,000	3,716	
1348	U.S.	**3044**	,,	0.120	4,000	480	
5720	Brit.	**3241**	,,	4.042	3,250	13,137	
3316	,,	**3341**	,,	1.667	3,000	5,001	
3093	,,	**3350**	,,	0.688	3,000	2,064	
			Forward ...	...	...	249,238	

WESTERN

LAND ASSESSMENT SCHEDULE, 1911.

Number of Lot. Consular.		Number of Lot. Cadastral.	REGISTERED OWNER.	Area for Taxation.	Value per Mow.	Total Value.	
				Mow.	*Tls.*	*Tls.*	*Tls.*
			Forward ...	...	...	249,238	
3798	Brit.	**3351**	China Mutual Life Insurance Co., Ld. *(continued)*	0.364	3,250	1,183	
3266	,,	**3372**	,,	1.495	2,000	2,990	
3673	,,						
2587	,,	**3382**	,,	24.252	2,750	66,693	
2713	,,						
2876	,,						
3306	,,						
753	U.S.						
754	,,						
3744	Brit.	**3385**	,,	1.000	1,500	1,500	
5731	,,	**3386**	,,	1.273	1,500	1,910	
2264	,,	**3398**	,,	4.934	3,000	14,802	
6587	,,	**3647**	,,	1.118	2,000	2,236	
6353	,,	**3648**	,,	1.442	2,250	3,245	
6181	,,	**3790**	,,	4.235	2,000	8,470	
3660	,,	**4218**	,,	5.970	2,000	11,940	
3786	,,	**4226**	,,	2.521	1,200	3,025	
1394	U.S.	**4632**	,,	5.366	600	3,220	
3229	Brit.	**4711**	,,	4.294	1,000	4,294	
5310	,,	**4750**	,,	4.023	500	2,012	
5366	,,	**4751**	,,	2.015	1,000	2,015	
3536	,,	**5650**	,,	5.634	1,500	8,451	
6321	,,	**6115**	,,	12.176	1,000	12,176	
5271	,,	**6150**	,,	1.554	1,750	2,720	
5651	,,						
5632	,,	**6250**	,,	3.580	1,750	6,265	
			Forward ...	...	...	408,385	

WESTERN

LAND ASSESSMENT SCHEDULE, 1911

Number of Lot. Consular.		Number of Lot. Cadastral.	REGISTERED OWNER.	Area for Taxation.	Value per Mow.	Total Value.	
				Mow.	*Tls.*	*Tls.*	*Tls.*
			Forward ...	...	...	408,385	
6264	Brit.	**6260**	China Mutual Life Insurance Co., Ld. *(continued)*	3.275	2,000	6,550	
6263	,,	**6306**	,,	3.310	2,000	6,620	421,555
4375	,,	**3228**	China Realty Co.....	6.060	3,500	21,210	
6801	,,	**3229**	,,	1.082	3,500	3,787	
5300	,,	**3230**	,,	1.978	3,500	6,923	
6750	,,	**3231**	,,	2.898	3,500	10,143	
6089	,,	**4425**	,,	8.594	1,000	8,594	
1414	U.S.	**4541**	,,	2.978	600	1,787	
1415	,,						52,444
2024	Brit.	**155**	Clarke, B. A.	0.595	8,000	4,760	
1926	,,	**157**	,,	0.564	8,000	4,512	
1776	,,	**406**	,,	6.302	7,500	47,265	
2592	,,						
1980	,,	**1485**	,,	8.321	3,500	29,124	
2046	,,						
2194	,,						
2643	,,						
2358	,,	**1950**	,,	12.952	3,500	45,332	
2591	,,						
1049	,,	**1960**	,,	13.911	7,500	104,333	
6892	,,	**3045**	,,	2.052	4,000	8,208	
3631	,,	**3046**	,,	0.781	4,000	3,124	
2617	,,	**3047**	,,	0.730	4,000	2,920	
2616	,,	**3071**	,,	2.246	3,000	6,738	
3992	,,	**4737**	,,	1.179	1,000	1,179	
3988	,,	**4741**	,,	3.841	1,000	3,841	
		4742	,,	0.059	1,000	59	261,396

WESTERN

LAND ASSESSMENT SCHEDULE, 1911

Number of Lot. Consular.		Cadastral.	REGISTERED OWNER.	Area for Taxation.	Value per Mow.	Total Value.	
				Mow.	*Tls.*	*Tls.*	*Tls.*
late 49	Ger.	**3486**	Clark, F. J. W.	2.230	4,000		8,920
5385	Brit.	**1371**	Clements, E. W.....	0.402	4,500		1,809
3774	,,	**3533**	Cock, T.	0.651	2,000		1,302
1317	U.S.	**6253**	Cooke, Mrs. B.	1.219	1,750	2,133	
1316	,,	**6304**	,,	1.051	1,750	1,839	
							3,972
2472	Brit.	**591**	Cooper, J. (estate)	12.001	4,500		54,005
455	U.S.	**15**	Cooper, Mrs. M. A.....	3.344	21,000		70,224
1208	Brit.	**2019**	Country Club	6.072	9,000	54,648	
1211	,,						
1063	,,	**2020**	,,	54.232	6,000	325,392	
1110	,,						
1207	,,						
1209	,,						
1210	,,						
1444	,,						
2171	,,						
2726	,,						
2792	,,						
3297	,,						
3854	,,						
							380,040
1048	U.S.	**2178**	Coutts, G. D.	2.786	3,500		9,751
1251	Brit.	**2820**	Craig, H. J.....	23.060	4,000	92,240	
2151	,,						
2152	,,						
2172	,,						
2438	,,						
3678	,,						
3695	,,						
6105	,,						
5615	,,	**2828**	,,	4.696	3,500	16,436	
							108,676

WESTERN

LAND ASSESSMENT SCHEDULE, 1911

Number of Lot. Consular.		Number of Lot. Cadastral.	REGISTERED OWNER.	Area for Taxation.	Value per Mow.	Total Value.	
				Mow.	*Tls.*	*Tls.*	*Tls.*
367	Brit.	**164**	Crawford, Rev. T. P. (estate)	5.119	9,000	46,071	
503	,,	**672**	,,	1.545	8,000	12,360	58,431
6138	,,	**148**	Credit Foncier d'Extreme Orient	1.010	6,000	6,060	
1934	,,	**497**	,,	3.633	8,000	29,064	
*2481	,,	**548**	,,	2.010	4,000	8,040	
3967	,,	**604**	,,	0.435	6,500	2,828	
2680	,,	**605**	,,	2.893	4,000	11,572	
3221	,,	**607**	,,	0.653	6,500	4,245	
5425	,,	**608**	,,	0.415	7,000	2,905	
*2481	,,	**610**	,,	3.830	4,000	15,320	
2160	,,	**935**	,,	7.633	4,500	34,349	
6083	,,	**1090**	,,	6.055	7,500	45,413	
6084	,,	**1092**	,,	1.584	6,500	10,296	
6086	,,	**1100**	,,	4.815	4,500	21,668	
6085	,,	**1110**	,,	6.100	6,500	39,650	
6237	,,	**1129**	,,	0.991	3,000	2,973	
6534	,,	**1209**	,,	0.967	4,500	4,352	
2766	,,	**1298**	,,	10.536	9,000	94,824	
7075	,,	**1435**	,,	1.184	4,000	4,736	
5954	,,	**1679**	,,	3.529	3,500	12,352	
5838	,,	**3121**	,,	1.170	3,000	3,510	
3065	,,	**3122**	,,	0.998	3,250	3,244	
4469	,,	**3218**	,,	2.615	2,500	6,538	
6267	,,	**3373**	,,	2.802	3,250	9,107	373,046
2948	,,	**455**	Crossley, F. H.	0.920	8,500	7,820	
6345	,,	**2887**	,,	2.270	5,000	11,350	
845 877	,, ,,	**2890**	,,	8.211	5,000	41,055	60,225

WESTERN

LAND ASSESSMENT SCHEDULE, 1911

Number of Lot. Consular.		Number of Lot. Cadastral.	REGISTERED OWNER.	Area for Taxation.	Value per Mow.	Total Value.	
				Mow.	*Tls.*	*Tls.*	*Tls.*
4546	Brit.	**6220**	Cumine, Mrs. W.....	2.117	1,000		2,117
7060	,,	**903**	Dallas, A.....	0.577	3,000	1,731	
7059	,,	**904**	,,	0.502	3,000	1,506	
7061	,,	**906**	,,	1.064	3,000	3,192	
4016	,,	**1714**	,,	1.920	3,250	6,240	
6530	,,	**2399**	,,	1.488	3,500	5,208	
6316	,,	**3031**	,,	0.550	3.500	1,925	
7140	,,	**3670**	,,	1.323	2,000	2,646	
1175	U.S.	**3952**	,,	1.213	1,500	1,820	
6274	Brit.	**4629**	,,	4.297	600	2,578	
1388	U.S.	**4893**	,,	1.995	1,200	2,394	
5968	Brit.	**5590**	,,	1.038	700	727	
5967	,,	**5780**	,,	1.303	500	652	
6388	,,	**5855**	,,	0.440	1,000	440	
6336	,,	**5860**	,,	0.399	1,000	399	
18	Span.	**5900**	,,	1.177	1,000	1,177	
		5901	,,	0.880	1,000	880	
							33,515
6788	Brit.	**2465**	Dallas, A. and Atkinson, G. B.	1.111	4,000		4,444
682	,,	**1300**	Dallas, G.	4.330	15,000		64,950
425	,,	**1495**	Dallas, R. and F.	9.349	6,500		60,769
485	,,						
557	,,						
625	,,						
2434	,,						
2860	,,						
3870	,,	**2216**	David, D. M.	1.379	6,000		8,274
2919	,,	**1393**	Davies, C. G.	0.920	4,500	4,140	
3114	,,	**1758**	,,	0.700	3,500	2,450	
2918	,,	**2420**	,,	25.480	4,500	114,660	
							121,250

WESTERN

LAND ASSESSMENT SCHEDULE, 1911

Number of Lot. Consular.		Number of Lot. Cadastral.	REGISTERED OWNER.	Area for Taxation.	Value per Mow.	Total Value.	
				Mow.	*Tls.*	*Tls.*	*Tls.*
6780	Brit.	**127**	Davies, C. G. and Thomas, C. W.	0.116	6,000	696	
7052	,,	**317**	,,	0.287	4,500	1,292	
7005	,,	**318**	,,	0.587	4,500	2,642	
7006	,,	**320**	,,	0.598	4,500	2,691	
3969	,,	**329**	,,	0.440	4,500	1,980	
6781	,,	**345**	,,	0.652	7,500	4,890	
6782	,,	**387**	,,	0.378	8,000	3,024	
6856	,,	**393**	,,	0.239	6,000	1,434	
4277	,,	**582**	,,	3.230	5,500	17,765	
3220	,,	**613**	,,	1.662	6,500	10,803	
3851 3857	,, ,,	**907**	,,	1.830	3,000	5,490	
4848	,,	**908**	,,	0.165	3,000	495	
6032	,,	**943**	,,	0.696	3,000	2,088	
618	,,	**1000**	,,	3.280	4,500	14,760	
4647	,,	**1107**	,,	2.530	4,500	11,385	
6769	,,	**1166**	,,	1.649	4,500	7,421	
3502	,,	**1232**	,,	1.880	6,500	12,220	
2451	,,	**1349**	,,	0.320	5,500	1,760	
5764	,,	**1392**	,,	0.304	4,500	1,368	
65	Fr.	**1427**	,,	0.821	4,500	3,695	
5410	Brit.	**1517**	,,	0.398	3,500	1,393	
6446	,,	**1549**	,,	11.709	4,000	46,836	
5106	,,	**1629**	,,	0.486	3,500	1,701	
6504	,,	**1707**	,,	0.957	3,000	2,871	
5284	,,	**1766**	,,	1.042	3,000	3,126	
4799	,,	**1773**	,,	2.678	3,000	8,034	
5403	,,	**1774**	,,	1.816	3,000	5,448	
			Forward ...	...	...	176,642	

WESTERN

LAND ASSESSMENT SCHEDULE, 1911

Number of Lot. Consular.		Number of Lot. Cadastral.	REGISTERED OWNER.	Area for Taxation.	Value per Mow.	Total Value.	
				Mow.	*Tls.*	*Tls.*	*Tls.*
			Forward ...	...	...	176,642	
6454	Brit.	**1873**	Davies, C. G. and Thomas, C. W. *(continued)*	0.907	3,000	2,721	
6194	,,	**1881**	,,	0.274	2,500	685	
6107	,,	**1882**	,,	0.880	4,000	3,520	
6937	,,	**2008**	,,	0.689	3,000	2,067	
5475	,,	**2680**	,,	4.044	2,000	8,088	
6551	,,	**2744**	,,	0.640	2,500	1,600	
5415	,,	**3119**	,,	1.024	3,000	3,072	
5886	,,	**3310**	,,	1.707	1,100	1,878	
7002	,,	**3312**	,,	0.490	1,500	735	
5608	,,	**3355**	,,	0.641	1,500	962	
4249	,,	**3390**	,,	7.882	2,000	15,764	
Vol. VI Fol. 63	Fr.	**3403**	,,	2.202	2,500	5,505	
Act. XI Fol. 7	,,	**3404**	,,	0.468	3,500	1,638	
5719	Brit.	**3461**	,,	1.335	2,000	2,670	
1878	,,	**3548**	,,	5.146	3,500	18,011	
1016	,,	**3553**	,,	16.632	3,500	58,212	
3733	,,	**3568**	,,	0.972	2,500	2,430	
3737	,,	**3574**	,,	2.728	2,000	5.456	
5623	,,	**3639**	,,	1.036	1,500	1,554	
6390	,,	**3641**	,,	0.263	2,000	526	
6354	,,	**3650**	,,	0.142	2,250	320	
5624	,,	**3659**	,,	0.128	2,250	288	
1081	U.S.	**3864**	,,	6.565	2,000	13,130	
4319	Brit.	**3866**	,,	3.940	2,000	7.880	
3929	,,	**3870**	,,	0.913	2,000	1,826	
3785	,,	**3872**	,,	2.662	2,000	5,324	
			Forward ...	...	...	342,504	

WESTERN

LAND ASSESSMENT SCHEDULE, 1911

Number of Lot. Consular.		Number of Lot. Cadastral.	REGISTERED OWNER.	Area for Taxation.	Value per Mow.	Total Value.	
				Mow.	*Tls.*	*Tls.*	*Tls.*
			Forward ...	...	...	342,504	
3859	Brit.	**3911**	Davies, C. G. and Thomas, C. W. *(continued)*	0.980	1,200	1,176	
1242	U.S.	**4187**	,,	0.507	1,500	761	
5622	Brit.	**4249**	,,	1.114	1,200	1,337	
5118	,,	**4302**	,,	2.175	1,500	3,264	
6148	,,	**4474**	,,	3.669	900	3,302	
4371	,,	**4480**	,,	2.229	1,500	3,344	
5517	,,	**4511**	,,	1.512	750	1,134	
5274	,,	**4635**	,,	6.522	600	3,913	
204	Fr.	**4843**	,,	9.684	1,200	11,621	
7068	Brit.	**5006**	,,	3.536	1,000	3,536	
4046	,,	**5818**	,,	8.720	900	7,848	
6830	,,	**5819**	,,	5.453	1,000	5,453	
6145	,,	**6098**	,,	26.490	1,000	26,490	
5364	,,	**6106**	,,	3.535	500	1,768	
6347	,,	**6120**	,,	1.550	500	775	
5658	,,	**6251**	,,	0.160	1,750	280	
							419,172
1315	U.S.	**4559**	Davis, Rev. D. H.	8.712	1,200		10,454
3050	Brit.	**666**	De Gray, H.	1.228	8,000		9,824
6959	,,	**1767**	Deighton, J.	0.589	3,000	1,767	
6960	,,	**4421**	,,	1.361	900	1,225	
							2,992
172	Ital.	**2584**	Denegri, E.	0.170	3,000	510	
		2585	,,	0.357	3,000	1,071	
							1,581
1195	U.S.	**5581**	Derby, G. A.	0.363	1,200		436
422B	Brit.	**12**	Dickson, W.	3.199	20,000		63,980
620	,,	**996**	Dowdall, C. and Hanson, J. C.	16.178	4,000	64,712	
2163	,,						
			Forward ...	...	...	64,712	

WESTERN

LAND ASSESSMENT SCHEDULE, 1911.

Number of Lot. Consular.		Number of Lot. Cadastral.	REGISTERED OWNER.	Area for Taxation.	Value per Mow.	Total Value.	
				Mow.	*Tls.*	*Tls.*	*Tls.*
			Forward ...	...	...	64,712	
1440	Brit.	**3108**	Dowdall, C. and Hanson, J. C. *(continued)*	0.650	4,000	2,600	
1060	,,	**4320**	,,	10.265	3,500	35,928	103,240
2368	,,	**645**	Dowdall, C., Hanson, J. C., and McNeill, D.	2.167	6,500	14,086	
2369	,,						
2370	,,						
2655	,,	**861**	,,	0.801	4,500	3,605	
3281	,,	**1036**	,,	1.523	3,500	5,331	
992	,,	**2076**	,,	3.753	6,000	22,518	
2182	,,	**3111**	,,	2.399	3,000	7,197	
		3112	,,	0.085	4,000	340	53,077
1507	,,	**177**	Dowdall, W. M.	0.984	8,000	7,872	
2508	,,	**294**	,,	3.174	6,000	19,044	
2515	,,						
5628	,,	**481**	,,	2.871	8,000	22,968	
1660	,,	**701**	,,	1.106	8,000	8,848	
4483	,,						
3940	,,	**1345**	,,	0.809	4,500	3,641	
3939	,,	**1346**	,,	0.798	4,500	3,591	
2578	,,	**2225**	,,	1.060	3,000	3,180	
4660	,,	**2244**	,,	5.918	3,250	19,234	
5038	,,	**3065**	,,	3.844	3,000	11,532	
7121	,,	**3506**	,,	0.864	2,000	1,728	
2410	,,	**3570**	,,	7.128	2,000	14,256	
3912	,,	**4394**	,,	0.688	1,200	826	
6226	,,	**6169**	,,	2.009	1,000	2,009	
5955	,,	**6170**	,,	5.925	1,750	10,369	129,098

WESTERN

LAND ASSESSMENT SCHEDULE, 1911

Number of Lot. Consular.		Number of Lot. Cadastral.	REGISTERED OWNER.	Area for Taxation.	Value per Mow.	Total Value.	
				Mow.	*Tls.*	*Tls.*	*Tls.*
3284	Brit.	**705**	Dowdall, W. M. and Moorhead, R. B.	0.425	7,500	3,188	
3094	,,	**1350**	,,	7.572	5,500	41,646	44,834
4453	,,	**236**	Drummond, W. V.	0.648	6,000	3,888	
4552	,,	**711**	,,	0.245	4,000	980	
4143	,,	**717**	,,	0.310	4,500	1,395	
4553	,,	**719**	,,	0.230	4,000	920	
4610	,,	**910**	,,	0.700	3,000	2,100	
4611	,,	**1701**	,,	0.760	4,000	3,040	
4057	,,	**2457**	,,	1.500	4,000	6,000	
1947	,,	**3078**	,,	2.546	3,000	7,638	
4345	,,	**3640**	,,	2.472	1,500	3,708	
3388	,,	**4381**	,,	4.506	1,200	5,407	
3457	,,	**4396**	,,	1.252	1,200	1,502	36,578
4438	,,	**1702**	Drummond, W. V. and White-Cooper, A. S. P.	0.910	3,000	2,730	
4437	,,	**1720**	,,	3.220	3,000	9,660	12,390
6197	,,	**691**	Drummond, W. V., White-Cooper, A. S. P., and Phillips, T. M.	0.690	6,000	4,140	
4830	,,	**712**	,,	0.634	5,000	3,170	
5256	,,	**713**	,,	0.446	5,000	2,230	
6991	,,	**718**	,,	0.350	4,500	1,575	
3105	,,	**721**	,,	0.110	4,500	495	
6532	,,	**1210**	,,	1.279	6,000	7,674	
3387	,,	**2956**	,,	1.961	3,500	6,864	
4461	,,	**2957**	,,	1.175	4,000	4,700	
3412	,,	**2960**	,,	1.902	3,500	6,657	
6890	,,	**3026**	,,	0.729	3,000	2,187	
			Forward ...	...	...	39,692	

WESTERN

LAND ASSESSMENT SCHEDULE, 1911

Number of Lot. Consular.		Number of Lot. Cadastral.	REGISTERED OWNER.	Area for Taxation.	Value per Mow.	Total Value.	
				Mow.	*Tls.*	*Tls.*	*Tls.*
			Forward ...	...	...	39,692	
5844	Brit.	**3027**	Drummond, W. V., White-Cooper, A. S. P., and Phillips, T. M. *(continued)*	0.756	3,000	2,268	
6048	,,	**3028**	,,	0.739	3,000	2,217	
4462	,,	**3087**	,,	0.780	3,500	2,730	
7368	,,	**3088**	,,	1.233	3,500	4,316	
4134	,,	**3089**	,,	1.430	3,500	5,005	
4460	,,	**3090**	,,	2.660	3,500	9,310	
3769	,,	**3308**	,,	0.901	1,200	1,081	
2125	,,	**3485**	,,	2.215	4,000	8,860	
5257	,,	**3642**	,,	0.177	2,500	443	
5294	,,	**3660**	,,	0.152	2,250	342	
2871	,,	**4395**	,,	1.421	1,000	1,421	
5564	,,	**4467**	,,	1.869	1,500	2,804	
5563	,,	**4468**	,,	2.629	1,000	2,629	
5562	,,	**4470**	,,	1.853	1,000	1,853	
5482	,,	**4840**	,,	2.034	600	1,220	
							86,191
4064	,,	**3279**	Dudgeon, Sir C. J., and Anderson, F.	2.990	3,250	9,718	
4670	,,	**3282**	,,	0.285	3,000	855	
4671	,,	**3289**	,,	1.026	2,000	2,052	
3180	,,	**3290**	,,	1.515	2,000	3,030	
3179	,,	**3294**	,,	0.255	2,000	510	
							16,165
2153	,,	**3281**	Dudgeon, Sir C. J., and Morriss, H.	31.323	2,750		86,138
2169	,,						
2240	,,						
2249	,,						
3634	,,	**4455**	Eastern Fibre Co., Ld.	3.822	1,500	5,733	
4215	,,	**4457**	,,	1.052	900	947	
							6,680

WESTERN

LAND ASSESSMENT SCHEDULE, 1911

Number of Lot. Consular.		Number of Lot. Cadastral.	REGISTERED OWNER.	Area for Taxation.	Value per Mow.	Total Value.	
				Mow.	*Tls.*	*Tls.*	*Tls.*
4106	Brit.	**4734**	Ede, C. M.	2.005	1,000	2,005	
4573	,,	**4897**	,,	8.431	1,200	10,117	
4584	,,						12,122
3916	,,	**2411**	Elias, J. R.	13.710	3,500	47,985	
3809	,,	**4469**	,,	1.126	1,000	1,126	
3810	,,	**5620**	,,	0.983	1,000	983	50,094
4216	,,	**126**	Ellis, F.....	0.375	7,500	2,813	
2967	,,	**546**	,,	1.878	4,000	7,512	
6533	,,	**1208**	,,	3.378	6,000	20,268	30,593
3338	,,	**561**	Ellis, W.	1.414	3,750		5,303
2408	,,	**4466**	Elton, Mrs. C. F.	1.218	1,500		1,827
4072	,,	**375**	Endicott, H. B. and A. W...	0.605	7,000	4,235	
4295	,,						
5943	,,	**4709**	,,	9.618	700	6,733	10,968
462	,,	**1478**	Everall, Mrs. E.	5.174	8,000		41,392
5087	,,	**596**	Ezra, E. I.	0.540	6,500	3,510	
5015	,,	**597**	,,	0.540	6,500	3,510	7,020
1090	U.S.	**261**	Ferguson, J. C.	9.580	5,500		52,690
4993	Brit.	**1542**	Fitzgibbon, J. B.....	1.643	3,500	5,751	
5801	,,	**5201**	,,	2.400	1,000	2,400	
		5205	,,	0.654	1,000	654	8,805
731	U.S.	**4640**	Fobes, A. S.....	15.301	1,500		22,952
3772	Brit.	**5455**	Ford, Mrs. M.....	4.148	1,000	4,148	
3748	,,	**5738**	,,	7.113	1,000	7,113	11,261
1993	,,	**397**	Forrest, T. S.	0.683	8,000	5,464	
2044	,,	**400**	,,	4.112	9,000	37,008	
2020	,,	**402**	,,	2.054	7,500	15,405	
			Forward ...	...	...	57,877	

WESTERN

LAND ASSESSMENT SCHEDULE, 1911

Number of Lot. Consular.		Number of Lot. Cadastral.	REGISTERED OWNER.	Area for Taxation.	Value per Mow.	Total Value.	
				Mow.	*Tls.*	*Tls.*	*Tls.*
			Forward ...	...	...	57,877	
4347	Brit.	**416**	Forrest, T. S.	1.080	6,500	7,020	
1434	,,	**658**	,,	2.074	9,000	18,666	
2038	,,						
2723	,,	**663**	,,	0.674	8,000	5,392	
1907	,,	**885**	,,	2.731	4,500	12,290	
1876	,,	**890**	,,	3.526	4,500	15,867	
3162	,,	**895**	,,	0.984	5,000	4,920	
2975	,,	**1101**	,,	2.336	4,500	10,512	
4271	,,	**1108**	,,	0.355	4,500	1,598	
2781	,,	**1230**	,,	4.983	5,000	24,915	159,057
3434	,,	**83**	Gamburg, F. H.	2.321	8,000		18,568
3439	,,	**30**	Garces, Rev. F.	2.271	10,000		22,710
3753	,,	**1587**	Gardner, H. G.	4.560	4,000		18,240
509	Ger.	**325**	German Medical School.....	1.160	7,500		8,700
2600	Brit.	**1490**	Gore-Booth, R. H.....	0.857	3,500	3,000	
2413	,,	**1505**	,,	1.823	3,500	6,381	9,381
1484	,,	**112**	Gratton, F. M.....	1.360	8,500		11,560
1055	U.S.	**439**	Graves, Rt. Rev. F. R.	5.102	5,000	25,510	
819	,,	**440**	,,	2.016	8,000	16,128	41,638
5825	Brit.	**1837**	Green, C. H. and Pierce, W. H.	0.547	2,500	1,368	
159	Ger.	**4401**	,,	1.640	1,000	1,640	3,008
2033	Brit.	**620**	Gresson, Mrs. E. C. C.	1.875	6,000		11,250
449	Ger.	**2639**	Grodtmann, J.....	5.545	2,000		11,090
4568	Brit.	**5176**	Grove, G.....	0.460	900	414	
		5177	,,	0.780	900	702	1,116
3747	Brit.	**3352**	Gutter, Mrs. R.	0.991	3,250		3,221
483	Ger.	**2472**	Hamburg Amerika Linie ...	0.779	3,500		2,727

WESTERN

LAND ASSESSMENT SCHEDULE, 1911

Number of Lot. Consular.		Number of Lot. Cadastral.	REGISTERED OWNER.	Area for Taxation.	Value per Mow.	Total Value.	
				Mow.	*Tls.*	*Tls.*	*Tls.*
4000	Brit.	2295	Hanson, J. C.	5.995	3,500		20,983
7070	,,						
1927	,,	1025	Hanson, J. C. and Inglis, R.	5.705	5,000	28,525	
2064	,,	1027	,,	0.670	4,000	2,680	31,205
3892	,,	*308	Hanson, J. C. and McNeill, D.	1.735	8,000	13,880	
5347	,,	1700	,,	0.401	3,000	1,203	
5090	,,	1858	,,	3.240	3,500	11,340	
4321	,,	2658	,,	1.868	1,200	2,242	
4320	,,	2723	,,	1.090	2,500	2,725	
4028	,,	3268	,,	5.900	3,500	20,650	
4198	,,	4440	,,	2.251	1,000	2,251	
		4505	,,	0.887	1,000	887	55,178
5547	,,	158	Hanson, J. C., McNeill, D., and Jones, L. E. P.	0.410	7,500	3,075	
1152	U.S.	685	,,	2.009	8,000	16,072	
1414	Brit.	875	,,	6.870	3,000	20,610	
4811	,,	1089	,,	1.738	8,000	13,904	
3621	,,	1334	,,	1.475	5,000	7,375	
3291	,,	1712	,,	2.712	3,500	9,492	
5882	,,	4253	,,	0.338	1,200	406	
5883	,,	4256	,,	6.775	2,000	13,550	84,484
851	,,	242	Hardoon, S. A.	5.098	10,000	50,980	
2136	,,	1270	,,	11.944	8,000	95,552	
2137	,,						
957	,,	2080	,,	12.293	5,500	67,612	
1170	,,						
*6566	,,	2440	,,	0.039	2,500	98	
			Forward ...	...	...	214,242	

WESTERN

LAND ASSESSMENT SCHEDULE, 1911

Number of Lot. Consular.		Number of Lot. Cadastral.	REGISTERED OWNER.	Area for Taxation.	Value per Mow.	Total Value.	
				Mow.	*Tls.*	*Tls.*	*Tls.*
			Forward ...	...	...	214,242	
2333	Brit.						
2488	,,						
3289	,,						
3446	,,						
3453	,,						
3578	,,						
3658	,,						
4098	,,						
4099	,,						
*4100	,,						
4240	,,						
4474	,,						
4504	,,						
4529	,,	**2437**	Hardoon, S. A..... *(continued)*	113.302	3,500	396,557	
4586	,,						
4645	,,						
4731	,,						
4732	,,						
4735	,,						
4768	,,						
4826	,,						
4953	,,						
5329	,,						
5679	,,						
*5962	,,						
6047	,,						
6113	,,						
6120	,,						
6121	,,						
6933	,,						
6947	,,						
			Forward ...	...	...	610,799	

WESTERN

LAND ASSESSMENT SCHEDULE, 1911

Number of Lot. Consular.		Cadastral.	REGISTERED OWNER.	Area for Taxation.	Value per Mow.	Total Value.	
				Mow.	*Tls.*	*Tls.*	*Tls.*
			Forward ...	...	...	610,799	
3636	Brit.						
4058	,,						
5069	,,	**2446**	Hardoon, S. A. ..... *(continued)*	2.992	4,000	11,968	
5963	,,						
*3577	,,						
*4292	,,						
*4492	,,	**2541**	,,	3.144	2,500	7,860	
*6566	,,						
6609	,,						
*3577	,,						
3603	,,						
3659	,,						
*4100	,,						
*4292	,,	**2547**	,,	22.829	3,000	68,487	
4312	,,						
*4492	,,						
4576	,,						
*5962	,,						
4472	,,	**2550**	,,	3.158	2,500	7,895	
4475	,,	**2551**	,,	2.854	2,500	7,135	
7120	,,	**2844**	,,	1.397	3,500	4,890	
3074	,,						
3554	,,						
3794	,,	**2861**	,,	11.752	3,750	44,070	
5995	,,						
6160	,,						
6284	,,						763,104

WESTERN

LAND ASSESSMENT SCHEDULE, 1911.

Number of Lot. Consular.		Number of Lot. Cadastral.	REGISTERED OWNER.	Area for Taxation.	Value per Mow.	Total Value.	
				Mow.	*Tls.*	*Tls.*	*Tls.*
339	U.S.	**1965**	Hart, Sir Robert Bart, G.C.M.G. (estate)	10.798	7,500	80,985	
		1995	,,	2.425	3,500	8,488	
2686	Brit.	**2652**	,,	1.270	1,200	1,524	
2687	,,	**2681**	,,	39.079	2,250	87,928	
2688	,,						
*3181	,,						
*4612	,,						
4614	,,						
4626	,,						
*4612	,,	**2682**	,,	5.440	2,000	10,880	
7245	,,						
*3181	,,	**2683**	,,	1.085	2,000	2,170	
3740	,,	**2705**	,,	1.541	2,250	3,467	
909	U.S.	**2706**	,,	5.530	2,250	12,443	
4688	Brit.	**2708**	,,	0.053	3,000	159	
							208,044
3588	,,	**5630**	Heffer, Mrs. F. A.	2.165	1,000		2,165
858	,,	**2065**	Henderson, Dr. E.	8.861	5,000	44,305	
1080	,,	**2068**	,,	3.894	5,500	21,417	
1097	,,						65,722
3911	,,	**1970**	Hobson, H. E.	1.981	3,500	6,934	
3337	,,	**1973**	,,	1.187	3,500	4,155	
							11,089
764	,,	**6**	Hogg, E. J.	11.149	20,000		222,980
1156	,,	**870**	Hongkong and Shanghai Banking Corporation	7.893	3,500	27,626	
1654	,,						
4667	,,						
1121	U.S.	**1235**	,,	12.120	6,000	72,720	
7023	Brit.	**4669**	,,	11.077	750	8,308	
			Forward ...	...	...	108,654	

WESTERN

LAND ASSESSMENT SCHEDULE, 1911

Number of Lot. Consular.		Number of Lot. Cadastral.	REGISTERED OWNER.	Area for Taxation.	Value per Mow.	Total Value.	
				Mow.	*Tls.*	*Tls.*	*Tls.*
			Forward ...	...	...	108,654	
5481	Brit.	**4841**	Hongkong and Shanghai Banking Corporation *(continued)*	15.999	1,200	19,199	
4107	,,	**4842**	,,	6.709	1,200	8,051	135,904
5610	,,	**2840**	Hummel, R. U.	1.780	3,500	6,230	
*1490	U.S.	**5779**	,,	8.838	700	6,187	12,417
101	Ital.	**1997**	Italian Government	8.324	7,500		62,430
3429	Brit.	**2070**	Ivy, Dr. R. S.....	5.683	7,500		42,623
5085	,,	**1757**	Jackson, W. S.....	0.461	3,500	1,614	
5084	,,	**1763**	,,	1.695	3,500	5,933	
3591	,,	**3340**	,,	1.108	3,000	3,324	10,871
3997	,,	**4180**	Jackson, W. S. and Macleod, R. N.	10.854	1,500		16,281
1979	,,	**51**	Jardine, Matheson & Co., Ld.	4.778	10,000	47,780	
7100	,,	**220**	,,	0.079	4,500	356	
627	,,	**231**	,,	4.403	11,000	48,433	
614	,,	**234**	,,	6.583	10,000	65,830	
2586	,,	**238**	,,	15.294	9,000	137,646	
2496	,,	**601**	,,	4.963	6,500	32,260	
502	,,	**655**	,,	9.384	8,000	75,072	
		670	,,	4.049	9,000	36,441	
1292 1372 2005 2041	,, ,, ,, ,,	**791** **802**	,, ,,	22.380 0.909	3,500 4,000	78,330 3,636	
636	,,	**4310**	,,	41.824	3,500	146,384	672,168
1333 1899	,, ,,	**2990**	Johnston, J.....	12.869	7,000		90,083
4 5 6 7	Nor. ,, ,, ,,	**2870**	Johnsen, Mrs. C. M.	2.224	3,500		7,784

WESTERN

LAND ASSESSMENT SCHEDULE, 1911

Number of Lot. Consular.		Number of Lot. Cadastral.	REGISTERED OWNER.	Area for Taxation.	Value per Mow.	Total Value.	
				Mow.	*Tls.*	*Tls.*	*Tls.*
6650	Brit.	**2724**	Jones, L. E. P.	1.981	2,250	4,457	
4480	,,	**3406**	,,	0.494	3,500	1,729	6,186
5790	,,	**109**	Jones, L. E. P. and Newman, B. L.	1.097	8,000	8,776	
6645	,,	**1883**	,,	0.369	2,500	923	
3044	,,	**3166**	,,	6.000	3,500	21,000	
6785	,,	**6020**	,,	1.371	1,000	1,371	32,070
4914	,,	**2846**	Judah, J. J.	1.471	3,500		5,149
5613	,,	**2849**	Judah, Mrs. L. H.	1.320	3,500	4,620	
5612	,,	**2850**	,,	1.799	3,500	6,297	10,917
31	Ger.	**377**	Kadoorie, E.	0.705	6,500	4,583	
23	Jap.	**396**	,,	0.290	6,000	1,740	6,323
4620	Brit.	**4430**	Kay, W.	0.114	1,500	171	
2273	,,	**4431**	,,	2.436	2,000	4,872	5,043
4808	,,	**1796**	Kaye, C. B.	0.567	3,500	1,985	
5399	,,	**4639**	,,	0.440	600	264	
5707	,,	**4702**	,,	0.362	500	181	
5706	,,	**5457**	,,	1.347	1,000	1,347	3,777
3045	,,						
4806	,,	**2891**	Keylock, Dr. H. E.	4.495	5,000	22,475	
5909	,,						
3780	,,	**3070**	,,	0.805	3,000	2,415	24,890
6646	,,	**1884**	Kiangsu Land and Investment Co., Ld.	0.374	2,500	935	
6647	,,	**1885**	,,	0.381	2,500	953	
6648	,,	**1886**	,,	0.465	2,500	1,163	
6231	,,	**6117**	,,	11.721	1,200	14,065	
5607	,,	**6232**	,,	2.987	1,500	4,481	
6156	,,	**6308**	,,	3.818	1,500	5,727	27,324
1	Jap.	**917**	Kingo Okura	4.933	4,500		22,199

WESTERN

LAND ASSESSMENT SCHEDULE, 1911

Number of Lot. Consular.		Number of Lot. Cadastral.	REGISTERED OWNER.	Area for Taxation.	Value per Mow.	Total Value.	
				Mow.	*Tls.*	*Tls.*	*Tls.*
3016	Brit.	**2460**	Kingsmill, G.	0.519	4,000		2,076
662	U.S.	**661**	Kingsmill, T. W. (estate) ...	1.476	8,000	11,808	
7073	Brit.	**5960**	,,	3.373	1,000	3,373	15,181
2727	,,	**3400**	Kranz, Rev. P. E.	5.327	3,250		17,313
2748	,,						
7292	,,	**567**	Lalcaca, B. P.	1.181	3,000	3,543	
7029	,,	**3169**	,,	2.811	3,500	9,839	13,382
3664	,,	**4461**	Lalcaca, B. P. and C.....	0.124	1,500	186	
		5652	,,	1.406	1,500	2,109	2,295
6241	,,	**1325**	Lalcaca, E. P. (estate)	4.431	7,000	31,017	
1385	,,	**1355**	,,	1.551	6,000	9,306	40,323
2323	,,	**2468**	Lee, J. M.	2.243	4,000		8,972
2442	,,						
4974	,,	**82**	Lester, H.....	0.982	8,000	7,856	
4985	,,	**93**	,,	0.805	8,000	6,440	
4986	,,	**94**	,,	0.731	8,000	5,848	
3433	,,	**95**	,,	2.829	8,000	22,632	
4976	,,	**96**	,,	0.275	6,000	1,650	
4975	,,	**98**	,,	0.367	6,000	2,202	
920	U.S.	**584**	,,	2.460	6,500	15,990	
*1897	Brit.	**936**	,,	2.602	3,500	9,107	
1896	,,	**940**	,,	1.685	3,000	5,055	
2983	,,						
*1897	,,	**1151**	,,	0.720	3,500	2,520	
*1025	,,	**1155**	,,	11.596	5,500	63,778	
*1027	,,						
*1189	,,						
*1412	,,						
*1531	,,						
			Forward ...	...	...	143,078	

WESTERN

LAND ASSESSMENT SCHEDULE, 1911

Number of Lot. Consular.		Number of Lot. Cadastral.	REGISTERED OWNER.	Area for Taxation.	Value per Mow.	Total Value.	
				Mow.	*Tls.*	*Tls.*	*Tls.*
			Forward ...	...	...	143,078	
4558	Brit.	**1159**	Lester, H..... *(continued)*	0.196	6,000	1,176	
2564	,,	**1160**	,,	4.950	6,000	29,700	
		1163	,,	1.370	5,500	7,535	
2543	,,	**1165**	,,	2.654	5,000	13,270	
2807	,,						
*1025	,,	**1175**	,,	8.001	5,500	44,006	
*1027	,,						
*1189	,,						
*1412	,,						
*1531	,,						
1026	,,	**1181**	,,	1.768	5,000	8,840	
2072	,,						
2778	,,	**1201**	,,	1.407	4,500	6,332	
2563	,,	**1205**	,,	16.299	5,000	81,495	
2779	,,	**1215**	,,	1.390	4,500	6,255	
*3469	,,	**1234**	,,	0.730	7,500	5,475	
727	U.S.	**1240**	,,	3.680	6,500	23,920	
*3469	Brit.	**1246**	,,	8.210	6,500	53,365	
1097	U.S.	**1274**	,,	3.475	4,500	15,638	
527	,,	**1390**	,,	0.736	4,500	3,312	
5491	Brit.	**2647**	,,	5.105	1,200	6,126	
4269	,,	**2678**	,,	0.640	1,500	960	
4207	,,	**2742**	,,	1.835	1,500	2,753	
1064	,,	**2760**	,,	26.120	4,000	104,480	
1230	,,						
2372	,,						
4270	,,	**2787**	,,	1.035	3,000	3,105	
			Forward ...	...	...	560,821	

WESTERN

LAND ASSESSMENT SCHEDULE, 1911

Number of Lot. Consular.		Number of Lot. Cadastral.	REGISTERED OWNER.	Area for Taxation.	Value per Mow.	Total Value.	
				Mow.	*Tls.*	*Tls.*	*Tls.*
			Forward ...	...	...	560,821	
972	Brit.	**2995**	Lester, H. ..... *(continued)*	4.555	7,000	31,885	
2978	,,	**3075**	,,	6.365	3,500	22,278	
3324	,,	**3077**	,,	1.659	3,500	5,807	
2979	,,	**3080**	,,	8.376	3,500	29,316	
2980	,,	**3083**	,,	5.855	3,500	20,493	670,600
850	,,	**2985**	Liddell, C. O. and Burkill, A. W.	10.244	7,000		71,708
1799	,,						
1886	,,						
4245	,,	**2967**	Liddell, J.	1.391	4,000	5,564	
4179	,,	**2984**	,,	5.480	3,000	16,440	22,004
3406	,,	**1331**	Lindsay, G.	0.635	5,000	3,175	
1311	,,	**1333**	,,	1.545	6,000	9,270	12,445
1471	,,						
1165	U.S.	**5603**	Little, E. S.	5.830	1,500	8,745	
4744	Brit.	**5606**	,,	0.945	1,000	945	9,690
2614	,,	**530**	Little, W. D.	1.720	6,500		11,180
2738	,,	**2310**	Lorando, Père J.	6.482	3,500		22,687
2739	,,						
3718	,,						
2464	,,	**3117**	Lowe, J. P.	0.088	4,000	352	
		3443	,,	1.839	4,000	7,356	7,708
185	Ger.	**1797**	Lundt, R.	6.290	3,500		22,015
5832	Brit.	**2805**	Mackenzie, J. G.	3.525	3,500		12,338
6988	,,	**794**	Mackenzie & Co., Ld.	0.291	4,000		1,164
2019	,,	**495**	Maclean, P.	1.878	8,000		15,024
5611	,,	**2835**	Macleod, R. N.	1.998	3,500		6,993
6176	,,	**2002**	Marshall, Dr. R. J.	2.408	5,500		13,244

WESTERN

LAND ASSESSMENT SCHEDULE, 1911

Number of Lot. Consular.		Cadastral.	REGISTERED OWNER.	Area for Taxation.	Value per Mow.	Total Value.	
				Mow.	*Tls.*	*Tls.*	*Tls.*
1125	U.S.	**3576**	Martin, Dr. W. A. P.	8.933	2,000		17,866
3959	Brit.	**5632**	Martiny, G.	8.223	1,000		8,223
3686	,,	**3107**	Matthews, F. N.	0.192	4,000		768
3705	,,	**3573**	Mauchan, R. B.....	2.219	2,000		4,438
2138	,,	**2228**	McBain, Mrs. C. M.....	0.220	3,500	770	
4912	,,	**2935**	,,	0.295	4,000	1,180	
6662	,,						
6614	,,	**2939**	,,	1.395	4,000	5,580	
3279	,,	**3168**	,,	0.235	3,000	705	8,235
661	U.S.	**665**	McBain, G. (estate)	1.465	8,000	11,720	
5303	Brit.	**2940**	,,	58.737	5,500	323,054	
5304	,,	**3141**	,,	9.155	3,700	33,874	368,648
1708	,,	**2240**	McLeish, Mrs. N.....	37.301	4,250		158,529
2098	,,						
2154	,,						
2575	,,						
2577	,,						
2661	,,						
3572	,,						
1874	,,	**493**	McLeod, A. (estate).....	1.964	8,500		16,694
3539	,,	**1445**	McLeod, A. and Irvine, P. W. (trust)	0.540	5,000		2,700
110	Ger.	**3215**	McMichael, Mrs. A.....	4.788	3,500		16,758
3529	Brit.	**3209**	McMichael, J. H.	2.562	3,250	8,327	
1229	U.S.	**3210**	,,	3.601	2,500	9,003	
1256	,,						
5200	Brit.	**3212**	,,	3.881	2,500	9,703	
5471	,,						27,033
4785	,,	**3269**	McNeill, D.	2.062	3,000		6,186

WESTERN

LAND ASSESSMENT SCHEDULE, 1911

Number of Lot. Consular.		Cadastral.	REGISTERED OWNER.	Area for Taxation.	Value per Mow.	Total Value.	
				Mow.	*Tls.*	*Tls.*	*Tls.*
1719	Brit.	**55**	McNeill, D. and Jones, L. E. P.	2.418	7,000	16,926	
*1373	,,	**159**	,,	1.775	8,000	14,200	
2541	,,	**507**	,,	10.989	6,000	65,934	
1982	,,	**510**	,,	0.643	8,000	5,144	
2783	,,	**512**	,,	1.170	5,500	6,435	
*1373	,,	**515**	,,	5.879	7,000	41,153	
1393	,,	**520**	,,	6.128	6,500	39,832	
2035	,,	**624**	,,	0.929	5,500	5,110	
2178	,,	**1991**	,,	3.548	4,000	14,192	
6905	,,	**3008**	,,	0.575	4,500	2,588	
6819	,,	**3018**	,,	0.787	3,000	2,361	
6818	,,	**3019**	,,	3.873	3,000	11,619	
							225,494
1736	,,	**3034**	Merino, N.	3.564	4,500		16,038
3523	,,	**458**	Mesny, Mrs. W.	0.259	5,000		1,295
311	Ger.	**1830**	Meuser, O. and Von Schab, Dr. O.	11.440	3,000		34,320
2550	Brit.	**1992**	Middleton, O.	1.022	4,000		4,088
3544	,,	**2415**	Middleton, Mrs. S. E.	5.970	3,000		17,910
4687	,,	**1615**	Mission Belges	2.550	3,500		8,925
4572	,,	**1550**	Mission du Chansi	4.980	6,000		29,880
2265	,,	**880**	Mission du Chili Oriental...	3.082	4,000		12,328
1621	,,						
1622	,,	**210**	Mission du Chili Septentrional	14.125	8,000		113,000
1623	,,						
1624	,,						
4564	,,	**452**	Mission of Kiangnan, Catholic	3.815	6,500	24,798	
1856	,,	**1021**	,,	3.182	4,250	13,524	
1510	,,	**1365**	,,	1.238	5,000	6,190	
1742	,,		*Forward* ...	...	...	44,512	

WESTERN

LAND ASSESSMENT SCHEDULE, 1911.

Number of Lot. Consular.		Number of Lot. Cadastral.	REGISTERED OWNER.	Area for Taxation.	Value per Mow.	Total Value.	
				Mow.	*Tls.*	*Tls.*	*Tls.*
			Forward ...	...	...	44,512	
409	U.S.	**1370**	Mission of Kiangnan, Catholic *(continued)*	0.605	4,500	2,723	
5012	Brit.	**1394**	,,	0.955	4,500	4,298	
6282	,,	**1408**	,,	0.216	4,500	972	52,505
1035	,,	**2270**	Mission du Kiangsi Septentrional	17.188	5,000		85,940
1864	,,						
1995	,,						
2130	,,						
2257	,,						
514	,,	**1**	Mission des Lazaristes, Congregation de la	19.997	18,000	359,946	
514A	,,						
514B	,,						
*1981	,,	**114**	,,	1.838	8,000	14,704	
2667	,,						
*322	,,	**171**	,,	4.776	8,500	40,596	
*382	,,	**180**	,,	16.508	10,000	165,080	
*539	,,						
544	,,						
*382	,,	**185**	,,	18.755	10,000	187,550	
*539	,,						
*322	,,	**195**	,,	15.686	10,000	156,860	
358	,,						
449	,,						
604	,,						
*1981	,,	**499**	,,	3.471	8,500	29,504	
1693	,,	**765**	,,	1.228	8,000	9,824	
1933	,,	**770**	,,	9.143	6,000	54,858	
2010	,,						
			Forward ...	...	...	1,018,922	

WESTERN

LAND ASSESSMENT SCHEDULE, 1911

Number of Lot. Consular.		Number of Lot. Cadastral.	REGISTERED OWNER.	Area for Taxation.	Value per Mow.	Total Value.	
				Mow.	*Tls.*	*Tls.*	*Tls.*
			Forward ...	...	...	1,018,922	
4998	Brit.	**3508**	Mission des Lazaristes, Congregation de la *(contd.)*	1.017	2,500	2,543	
3800	,,	**3509**	,,	5.375	2,500	13,438	
2390	,,	**3510**	,,	14.293	3,000	42,879	
5800	,,	**3511**	,,	0.743	2,500	1,858	
2140	,,	**3529**	,,	4.995	3,500	17,483	1,097,123
1785	U.S.	**362**	Mission, Protestant Episcopal, U. S. A.	1.246	5,000	6,230	
1357	,,	**438**	,,	0.891	5,000	4,455	
3042	Brit.	**2965**	,,	3.552	4,000	14,208	24,893
15	Span.	**3245**	Mission, Spanish Augustinian	13.410	3,500		46,935
995	Brit.						
1107	,,						
1126	,,	**3000**	Mission du Chantong Septentrional and Mission du Chansi Septentrional	32.715	5,500	179,933	
1367	,,	**3007**		13.065	4,500	58,793	
1413	,,						
1898	,,						238,726
1291	,,						
3152	,,	**740**	Mission Etrangères, Société des	13.463	4,500	60,584	
3903	,,						
2124	,,	**3531**	,,	4.930	3,500	17,255	
1470	,,	**3565**	,,	10.024	2,500	25,060	102,899
1874	U.S.	**862**	Moller, C. H. C.	9.672	3,000		29,016
Vol. v Fol. 80	Fr.	**3401**	Mondon, E. L.	5.405	3,250		17,566
6732	Brit.	**2686**	Monkman, E.	1.470	2,000		2,940
3551	,,	**1233**	Moore, Miss A.	2.461	8,000		19,688
1095	U.S.	**600**	Moore, C.	0.242	6,500	1,573	
4522	Brit.	**978**	,,	0.480	3,000	1,440	3,013

WESTERN

LAND ASSESSMENT SCHEDULE, 1911

Number of Lot. Consular.		Number of Lot. Cadastral.	REGISTERED OWNER.	Area for Taxation.	Value per Mow.	Total Value.	
				Mow.	*Tls.*	*Tls.*	*Tls.*
1198	U.S.	**2221**	Moorhead, R. B.....	1.676	3,000	5,028	
5524	Brit.	**2464**	,,	0.183	2,500	458	
*5874	,,	**4444**	,,	0.133	1,000	133	
4778	,,	**4465**	,,	2.245	1,500	3,368	
1396	U.S.	**4515**	,,	2.164	600	1,298	
1395	,,	**4518**	,,	1.919	750	1,439	
		4531	,,	0.172	750	129	
1397	,,	**4680**	,,	5.397	750	4,048	
5889	Brit.	**4684**	,,	0.493	750	370	
*5874	,,	**4685**	,,	2.826	1,000	2,826	
5841	,,	**4733**	,,	0.478	1,000	478	
5497	,,	**4736**	,,	1.426	1,000	1,426	
5756	,,	**4752**	,,	2.172	1,000	2,172	
3607	,,	**5655**	,,	10.450	1,500	15,675	
4625	,,	**6215**	,,	0.970	1,000	970	39,818
4150	,,	**1211**	Moorhead, R. B. and Halse, S. J.	0.855	6,000	5,130	
7282	,,	**2925**	,,	1.325	3,500	4,638	
6288	,,	**3999**	,,	10.390	1,200	12,468	
5735	,,	**4000**	,,	1.815	600	1,089	
6259	,,	**4610**	,,	8.802	600	5,281	
6248	,,	**6149**	,,	1.632	1,750	2,856	
6247	,,	**6168**	,,	2.325	1,750	4,069	35,531
2304	,,	**1708**	Mordhurst, Mrs. L. M.	4.628	3,500		16,198
1169	,,	**3515**	Morris, J. and Davies, C. G.	3.688	4,000		14,752
5692	,,	**80**	Morrison, G. J. and Gratton, F. M.	1.531	8,000	12,248	
1685	,,	**81**	,,	2.966	8,500	25,211	
3435	,,	**85**	,,	2.324	8,500	19,754	
3436	,,	**92**	,,	9.326	8,500	79,271	
			Forward ...	...	...	136,484	

WESTERN

LAND ASSESSMENT SCHEDULE, 1911

Number of Lot. Consular.		Number of Lot. Cadastral.	REGISTERED OWNER.	Area for Taxation.	Value per Mow.	Total Value.	
				Mow.	*Tls.*	*Tls.*	*Tls.*
			Forward ...	...	...	136,484	
2694	Brit.	**211**	Morrison, G. J. and Gratton, F. M. *(continued)*	2.504	6,000	15,024	
2695	,,	**235**	,,	0.688	6,000	4,128	
2755	,,	**390**	,,	0.540	6,500	3,510	
2030	,,	**615**	,,	2.695	7,000	18,865	
2122	,,	**616**	,,	0.468	5,500	2,574	
2031	,,	**617**	,,	0.537	6,500	3,491	
2032	,,	**618**	,,	1.902	6,000	11,412	
2029	,,	**627**	,,	2.752	8,000	22,016	
2027	,,	**629**	,,	0.784	5,500	4,312	
2026	,,	**631**	,,	2.270	5,500	12,485	
2043	,,	**633**	,,	2.521	6,000	15,126	
2135	,,	**652**	,,	3.884	5,500	21,362	
2999	,,	**942**	,,	1.634	3,000	4,902	
2976	,,	**945**	,,	1.221	3,500	4,274	
2977	,,	**950**	,,	5.239	3,000	15,717	
2630	,,	**1128**	,,	1.287	3,000	3,861	
2427	,,	**2470**	,,	2.676	4,000	10,704	
2653	,,	**3196**	,,	0.180	3,500	630	
2498	,,	**3206**	,,	0.379	3,500	1,327	
2940	,,	**3558**	,,	6.901	1,600	11,042	
2939	,,	**3560**	,,	6.358	2,000	12,716	
							335,962
2034	,,	**621**	Morrison, G. J. and Scott, W.	1.176	6,000		7,056
...	...	**1395**	Morriss, H.	0.405	4,500	1,823	
*1369	Brit.						
1447	,,						
1545	,,	**1410**	,,	7.538	5,000	37,690	
1675	,,						
1892	,,						
			Forward ...	...	...	39,513	

WESTERN

LAND ASSESSMENT SCHEDULE, 1911

Number of Lot. Consular.		Cadastral.	REGISTERED OWNER.	Area for Taxation.	Value per Mow.	Total Value.	
				Mow.	*Tls.*	*Tls.*	*Tls.*
			Forward ...	...	...	39,513	
5386	Brit.	**1411**	Morriss, H. ..... *(continued)*	0.553	3,500	1,936	
...	...	**1415**	,,	1.369	5,000	6,845	
669	Brit.						
* 670	,,						
*1369	,,	**1420**	,,	8.449	5,000	42,245	
*1752	,,						
2768	,,						
543	U.S.						
* 670	Brit.						
*1369	,,	**1425**	,,	6.722	5,500	36,971	
*1752	,,						
3943	,,						
6943	,,	**1430**	,,	1.655	4,000	6,620	
7235	,,						
3540	,,	**1448**	,,	0.620	5,000	3,100	
...	...	**1449**	,,	0.712	5,500	3,916	
1536	Brit.						
2492	,,	**1535**	,,	5.675	6,000	34,050	
2670	,,						
3375	,,						
2769	,,						
4656	,,	**1556**	,,	7.726	5,500	42,493	
720	U.S.						
721	,,						
2718	Brit.	**1572**	,,	2.990	5,500	16,445	
2724	,,	**1574**	,,	7.700	5,500	42,350	
2744	,,						
			Forward ...	...	...	276,484	

WESTERN

LAND ASSESSMENT SCHEDULE, 1911

Number of Lot. Consular.		Number of Lot. Cadastral.	REGISTERED OWNER.	Area for Taxation.	Value per Mow.	Total Value.	
				Mow.	*Tls.*	*Tls.*	*Tls.*
			Forward ...	...	...	276,484	
7030	Brit.	**1575**	Morriss, H. ..... *(continued)*	1.579	4,000	6,316	
1544	,,	**1576**	,,	1.270	5,500	6,985	
5388	,,	**1577**	,,	0.717	5,500	3,944	
5377	,,	**1578**	,,	2.538	4,000	10,152	
1542	,,	**1585**	,,	18.880	6,000	113,280	
1543	,,						
1782	,,						
*2742	,,	**1605**	,,	1.515	5,000	7,575	
3524	,,						
*2742	,,	**1614**	,,	4.207	5,000	21,035	
2743	,,						
3564	,,						
3565	,,						
4082	,,						
...	...	**1640**	,,	0.260	4,500	1,170	
5389	Brit.	**1641**	,,	0.016	4,500	72	
3426	,,	**1646**	,,	1.074	5,000	5,370	
4111	,,	**1648**	,,	1.718	5,000	8,590	
...	...	**1649**	,,	1.435	5,500	7,893	
3548	Brit.	**1650**	,,	1.130	5,500	6,215	
3480	,,	**1687**	,,	1.025	4,500	4,613	
		1687A	,,	0.344	4,500	1,548	
5390	,,	**1688**	,,	0.255	3,500	893	
3431	,,	**1690**	,,	4.040	4,500	18,180	
3979	,,	**1737**	,,	2.182	3,000	6,546	
3927	,,	**1738**	,,	0.818	3,000	2,454	
			Forward ...	...	...	509,315	

WESTERN

LAND ASSESSMENT SCHEDULE, 1911

Number of Lot. Consular.		Cadastral.	REGISTERED OWNER.	Area for Taxation.	Value per Mow.	Total Value.	
				Mow.	*Tls.*	*Tls.*	*Tls.*
			Forward ...	...	...	509,315	
3619	Brit.	**1739**	Morriss, H..... *(continued)*	1.867	3,000	5,601	
3282 *3558	,, ,,	**1751**	,,	0.650	4,250	2,763	
*3558	,,	**1752**	,,	1.745	4,500	7,853	
3384	,,	**1753**	,,	0.275	4,500	1,238	
3926	,,	**1754**	,,	1.450	3,500	5,075	
6727	,,	**1910**	,,	0.577	3,000	1,731	
2850	,,	**1911**	,,	3.977	3,000	11,931	
2490	,,	**1915**	,,	1.465	3,000	4,395	
3908	,,	**1916**	,,	1.350	3,000	4,050	
3298	,,	**1918**	,,	1.520	3,000	4,560	
*758	U.S.	**1919**	,,	2.040	4,500	9,180	
2666	Brit.	**1920**	,,	1.830	3,000	5,490	
2491	,,	**1924**	,,	5.906	3,500	20,671	
4615 *758	,, U.S.	**1949**	,,	2.525	4,000	10,100	
3194 3719	Brit. ,,	**2290**	,,	6.554	2,500	16,385	
2741	,,	**2305**	,,	0.895	2,500	2,238	
2737	,,	**2308**	,,	0.850	2,500	2,125	
3720	,,	**2317**	,,	0.845	3,500	2,958	
4708	,,	**2320**	,,	0.965	2,500	2,413	
2722	,,	**2321**	,,	0.540	3,500	1,890	
2740	,,	**2322**	,,	1.624	3,500	5,684	
2493	,,	**2324**	,,	3.130	3,500	10,955	
11 12	Ital. ,,	**2330**	,,	10.308	2,750	28,347	
			Forward ...	...	...	676,948	

WESTERN

LAND ASSESSMENT SCHEDULE, 1911

Number of Lot. Consular.		Number of Lot. Cadastral.	REGISTERED OWNER.	Area for Taxation.	Value per Mow.	Total Value.	
				Mow.	*Tls.*	*Tls.*	*Tls.*
			Forward ...	...	...	676,948	
5321	Brit.	**5178**	Morriss, H. ..... *(continued)*	0.304	900	274	
5322	,,	**5816**	,,	1.484	900	1,336	678,558
5846	,,	**1528**	Morriss, H. E.	5.848	7,000	40,936	
3978	,,	**1860**	,,	0.984	3,500	3,444	
3849	,,	**1861**	,,	2.110	3,500	7,385	
3195	,,	**1865**	,,	1.077	2,500	2,693	54,458
3294 3990	,, ,,	**1880**	Morriss, H. E. and Benjamin, S. S.	2.642	2,500	6,605	
2489 2721	,, ,,	**1890**	,,	1.775	4,000	7,100	13,705
6859	,,	**1527**	Morriss, H. E. and Lester, H.	12.104	6,500		78,676
5858	,,	**6140**	Moses, A. E.....	3.340	1,750		5,845
3745	,,	**2315**	Moutrie, Mrs. A.	12.308	3,250		40,001
3732	,,	**140**	Municipal Council..... *Pingchiao Road Latrine*	0.145	6,000	870	
3531	,,	**298**	,, *Taising Road Latrine*	0.056	4,500	252	
3750	,,	**392**	,, *Park Road Latrine*	0.190	6,000	1,140	
4205	,,	**420**	,, *Sinza Police Station*	6.820	8,000	54,560	
			,, *Sinza Fire Station*	1.510	8,000	12,080	
7426	,,	**442**	,, *Avenue Road Quarters*	1.205	8,000	9,640	
7552	,,	**456**	,, *Sinza Market*	2.665	8,500	22,653	
3751	,,	**547**	,, *Avenue Road Latrine*	0.124	3,000	372	
3793	,,	**599**	,, *Sinza Road Latrine*	0.144	5,000	720	
3587	,,	**860**	,, *Sinza Road Depôt*	7.780	4,500	35,010	
7555	,,	**924**	,, *Ellis Kadoorie Public School for Chinese*	9.250	4,500	41,625	
4559	,,	**976**	,, *Surplus land, Shanhaikwan Road*	0.286	4,000	1,144	
		977	,, ,, ,,	1.135	4,000	4,540	
			Forward ...	...	...	184,606	

WESTERN

LAND ASSESSMENT SCHEDULE, 1911.

Number of Lot. Consular.		Number of Lot. Cadastral.	REGISTERED OWNER.	Area for Taxation.	Value per Mow.	Total Value.	
				Mow.	*Tls.*	*Tls.*	*Tls.*
			Forward ...	...	...	184,606	
3119	Brit.	**1115**	Municipal Council *(contd.)*... *Surplus land, Avenue Road*	0.258	6,000	1,548	
6722	,,	**1122**	,, *do. Tatung Road*	0.041	3,000	123	
1672	,,	**1180**	,, *Carter Road Police Quarters*	1.586	5,000	7,930	
5195	,,	**1620**	,, *Mohawk Market*	0.758	5,000	3,790	
6682	,,	**1637**	,, *Surplus land, Manila Road*	0.042	4,500	189	
5460	,,	**1768**	,, *do. Great Western Road*	0.272	3,000	816	
2478	,,	**2155**	,, *do. Yates Road*	0.498	4,000	1,992	
2179	,,	**2580**	,, *Bubbling Well Cemetery*	61.085	3,000	183,255	
...	...	**2601**	,, *Drainage Creek near Siccawei Road*	0.119	1,000	119	
3178	Brit.	**2701**	,, *Surplus land, Sinza Road*	1.254	2,500	3,135	
6099	,,	**2837**	,, *do. Nanyang Road*	0.129	3,500	452	
7250	,,	**3023**	,, *Carter Road Latrine*	0.133	3,000	399	
44	Ger.	**3050**	,, *Surplus land, Medhurst Road*	0.043	4,000	172	
1020	Brit.	**3522**	,, *Markham Road Depôt*	2.760	3,500	9,660	
4513	,,	**3556**	,, *Surplus land, Connaught Road*	0.358	3,000	1,074	
*5755	,,	**3661**	,, *do. do.*	0.376	2,250	846	
		3840	,, *Western Police Depôt*	15.135	2,250	34,054	
5435	,,	**3930**	,, *Drainage Creek near Connaught Road*	0.253	600	152	
*7553	,,	**3948**	,, *Riding School*	3.611	2,000	7,222	
*5755	,,	**4262**	,, *Dog Kennels*	0.641	2,000	1,282	
1190	,,	**4328**	,, *Markham Road Depôt*	1.331	3,500	4,659	
*7553	,,	**4334**	,, *Surplus land, Gordon Road*	1.495	2,000	2,990	
7553	,,	**4335**	,, *do. Markham Road*	0.935	2,000	1,870	
7291	,,	**4386**	,, *Moji Road Latrine*	0.067	900	60	
2638	,,						
3692	,,	**4432**	,, *House Refuse Depôt*	5.123	1,500	7,685	
7550	,,						
7551	,,		*Forward* ...	...	...	460,080	

WESTERN

LAND ASSESSMENT SCHEDULE, 1911

Number of Lot. Consular.		Number of Lot. Cadastral.	REGISTERED OWNER.	Area for Taxation.	Value per Mow.	Total Value.	
				Mow.	*Tls.*	*Tls.*	*Tls.*
			Forward ...	...	...	460,080	
3285	Brit.	4715	Municipal Council *(contd.)*... *Surplus land, West Soochow Road*	2.900	1,000	2,900	
		4724	,, *do.* *do.*	0.500	1,200	600	
4563	,,	4931	,, *Soochow Creek Depôt*	2.942	1,200	3,530	
		4932	,, *do.*	1.390	1,000	1,390	
5436	,,	5456	,, *Drainage Creek near Robison Road*	0.570	1,000	570	469,070
124	Jap.	4985	Naigai Wata Kaisha	43.846	1,200		52,615
125	,,						
128	,,						
139	,,						
126	,,	4845	Nippon Menkwa Kabushiki Kaisha	20.713	1,200		24,856
94	,,	2397	Nippon Yusen Kaisha	7.750	4,000		31,000
5136	Brit.	363	Nissim, D. M.....	0.900	5,000	4,500	
4204	,,	370	,,	8.957	8,000	71,656	
5921	,,						
5446	,,	437	,,	0.843	5,000	4,215	80,371
127	Jap.	526	Orita Tomohichi.....	0.348	6,500		2,262
1586	U.S.	128	Parker, R. H.	0.202	6,000	1,212	
4219	Brit.	454	,,	1.080	6,500	7,020	
1115	U.S.	1043	,,	0.090	4,000	360	
1190	,,	1133	,,	1.843	3,500	6,451	
316	Ger.	4540	,,	1.666	600	1,000	
1534	U.S.	4562	,,	1.387	1,000	1,387	
1132	,,	4666	,,	1.790	750	1,343	
1338	,,	4748	,,	0.507	1,000	507	
1403	,,	4836	,,	6.160	1,000	6,160	25,440
619	Brit.	1001	Parsee Community Funds, Trustees of	3.905	4,500		17,573

WESTERN

LAND ASSESSMENT SCHEDULE, 1911

Number of Lot. Consular.		Number of Lot. Cadastral.	REGISTERED OWNER.	Area for Taxation.	Value per Mow.	Total Value.	
				Mow.	*Tls.*	*Tls.*	*Tls.*
3945	Brit.	**3437**	Pearce, E. C.	1.624	2,000	3,248	
3560	,,	**5624**	,,	2.813	1,000	2,813	6,061
2307	,,						
2386	,,	**3300**	Pearce, Mrs. M.	6.436	3,000		19,308
2954	,,						
3346	,,						
5606	,,	**2830**	Perry, M. S.....	3.703	3,500		12,961
4837	,,	**104**	Platt, W. A. C.	0.115	9,000	1,035	
2039	,,	**105**	,,	0.650	8,000	5,200	
1712	,,	**178**	,,	1.647	8,000	13,176	
2981	,,	**281**	,,	0.774	4,500	3,483	
3041	,,	**291**	,,	0.719	4,500	3,236	
3975	,,	**336**	,,	5.740	6,000	34,440	
3478	,,	**338**	,,	1.270	7,500	9,525	
3000	,,	**381**	,,	1.170	6,500	7,605	
4964	,,	**603**	,,	0.378	6,500	2,457	
2036	,,	**625**	,,	1.048	8,000	8,384	
2982	,,	**668**	,,	0.310	7,000	2,170	
2483	,,	**706**	,,	2.050	4,000	8,200	
4299	,,	***707**	,,	0.500	6,000	3,000	
3164	,,	**731**	,,	1.662	5,000	8,310	
1357	,,	**733**	,,	0.155	4,500	698	
3252	,,	**980**	,,	0.490	3,500	1,715	
		981	,,	0.851	3,500	2,979	
3043	,,	**1105**	,,	0.488	4,500	2,196	
4644	,,	**1254**	,,	0.573	4,500	2,579	
849	,,	**1265**	,,	9.305	10,000	93,050	
			Forward ...	...	...	213,438	

WESTERN

LAND ASSESSMENT SCHEDULE, 1911

Number of Lot. Consular.		Number of Lot. Cadastral.	REGISTERED OWNER.	Area for Taxation.	Value per Mow.	Total Value.	
				Mow.	*Tls.*	*Tls.*	*Tls.*
			Forward ...	...	...	213,438	
4836	Brit.	**1287**	Platt, W. A. C. ..... *(continued)*	1.170	4,500	5,265	
3413	,,	**1330**	,,	1.040	5,000	5,200	
3292	,,	**1715**	,,	1.070	3,250	3,478	
3212	,,	**1930**	,,	1.530	4,500	6,885	
883	,,	**2073**	,,	5.071	6,000	30,426	
4864	,,	**2292**	,,	0.869	3,000	2,607	
3983	,,	**2293**	,,	2.745	3,500	9,608	
3033	,,	**2646**	,,	9.562	1,200	11,474	
2955	,,	**2648**	,,	1.595	2,000	3,190	
		2650	,,	13.690	2,000	27,380	
2994	,,	**2654**	,,	4.951	1,200	5,941	
2992	,,	**3005**	,,	3.970	3,500	13,895	
2993	,,	**3020**	,,	2.281	3,000	6,843	
3606	,,	**3064**	,,	0.291	3,000	873	
3605	,,	**3084**	,,	4.155	3,500	14,542	
1789	,,	**3115**	,,	0.327	4,000	1,308	
		3445	,,	2.293	3,500	8,026	
3207	,,	**3446**	,,	0.264	4,000	1,056	
2221	,,	**3450**	,,	0.852	2,000	1,704	
6669	,,	**3460**	,,	0.976	2,000	1,952	
1923	,,	**3525**	,,	3.932	3,500	13,762	
4180	,,	**4195**	,,	7.875	1,750	13,781	
5068	,,	**4304**	,,	0.601	1,500	902	
5067	,,	**4306**	,,	0.610	1,500	915	
2248	,,	**4569**	,,	15.814	600	9,488	
2247	,,	**4575**	,,	24.661	1,200	29,593	
			Forward ...	...	...	443,532	

WESTERN

LAND ASSESSMENT SCHEDULE, 1911

Number of Lot. Consular.		Number of Lot. Cadastral.	REGISTERED OWNER.	Area for Taxation.	Value per Mow.	Total Value.	
				Mow.	*Tls.*	*Tls.*	*Tls.*
			Forward ...	...	...	443,532	
6640	Brit.	**4844**	Platt, W. A. C. ..... *(continued)*	3.801	1,200	4,561	
5165	,,	**4927**	,,	8.804	1,000	8,804	
5209	,,	**4928**	,,	0.141	1,200	169	
5104	,,	**4933**	,,	0.260	1,000	260	
2479	,,	**4965**	,,	18.094	1,200	21,713	
3411	,,	**4970**	,,	21,060	1,200	25,272	
4053 4503	,, ,,	**5495**	,,	10.020	1,300	13,026	
5197	,,	**5659**	,,	0.489	1,500	734	
1017	U.S.	**5660**	,,	0.548	1,500	822	
4816	Brit.	**5661**	,,	11.313	1,200	13,576	532,469
5308	,,	**407**	Platt, W. A. C. and Cumming, F. A.	0.612	6,000	3,672	
1485 1486 1941 1942	,, ,, ,, ,,	**412**	,,	14.424	8,000	115,392	
7350	,,	**2431**	,,	17.708	3,250	57,551	
2497	,,	**3253**	,,	3.830	3,250	12,448	
2649	,,	**3257**	,,	3.696	3,250	12,012	201,075
4577	,,	**581**	Platt, W. A. C., Teesdale, J. H. and Macleod, R. N.	2.190	6,000		13,140
1202	,,	**795**	Poate, W. H.	3.416	3,500	11,956	
1451	,,	**801**	,,	2.473	4,000	9,892	
6305	,,	**1831**	,,	7.736	2,750	21,274	
4955 4991	,, ,,	**1833**	,,	6.849	2,500	17,123	
5677	,,	**1835**	,,	1.512	2,500	3,780	64,025

WESTERN

LAND ASSESSMENT SCHEDULE, 1911

Number of Lot. Consular.		Cadastral.	REGISTERED OWNER.	Area for Taxation.	Value per Mow.	Total Value.	
				Mow.	*Tls.*	*Tls.*	*Tls.*
2522	Brit.						
3261	,,	**2260**	Potts, G. H.	4.968	3,500	17,388	
3550	,,						
4718	,,						
2406	,,						
2822	,,						
3256	,,	**2386**	,,	15.652	4,500	70,434	
4354	,,						
4360	,,						87,822
3347	,,	**150**	Prince, E.	1.121	6,000		6,726
1428	,,	**4438**	Price's Patent Candle Co., Ld.	22.899	1,750		40,073
1752	U.S.	**4774**	Raven, F. J.	1.856	500	928	
1809	,,	**6180**	,,	0.870	1,500	1,305	2,233
2511	Brit.	**750**	Rawson, H. S. and F.	1.428	4,000		5,712
*4275	,,	**1678**	Rayner, C.	0.550	4,000	2,200	
5696	,,	**1759**	,,	0.493	3,500	1,726	
*4275	,,	**1762**	,,	2.026	3,500	7,091	
4501	,,	**2340**	,,	11.787	3,000	35,361	
3062	,,						
3928	,,	**3188**	,,	15.459	3,500	54,107	
4425	,,						
4426	,,	**3223**	,,	0.960	3,500	3,360	103,845
67	Ital.	**3541**	Riva, A.	1.225	2,000		2,450
4673	Brit.	**1684**	Rivero, E. T.	0.340	3,500		1,190
1868	U.S.	**3181**	Robinson, F. A.	1.732	3,500		6,062
1441	Brit.	**2814**	Robinson, J. (estate)	5.137	4,000		20,548
1735	U.S.	**506**	Rodgers, W. L.	0.771	5,500	4,241	
1765	,,	**912**	,,	0.549	3,000	1,647	
1721	,,	**3536**	,,	0.512	2,000	1,024	6,912

WESTERN

LAND ASSESSMENT SCHEDULE, 1911

Number of Lot. Consular.		Number of Lot. Cadastral.	REGISTERED OWNER.	Area for Taxation.	Value per Mow.	Total Value.	
				Mow.	*Tls.*	*Tls.*	*Tls.*
2276	Brit.	1516	Roope, Mrs. E.	1.981	3,500		6,934
5489	,,						
1331	U.S.	2380	Russo-Asiatic Bank	8.779	3,000	26,337	
		2390	,,	4.100	5,000	20,500	
1311	,,	2883	,,	1.613	4,500	7,259	
1258	,,	2884	,,	1.292	5,000	6,460	
1488	,,	3217	,,	1.790	2,500	4,475	65,031
1603	Brit.	71	Russo-Chinese Bank	4.554	9,000	40,986	
3559	,,	73	,,	1.204	8,000	9,632	
2280	,,	745	,,	3.925	4,000	15,700	
3547	,,	2398	,,	40.717	3,500	142,510	
4148	,,						
4172	,,						
5252	,,						
5392	,,						
5944	,,						
6003	,,	2400	,,	6.169	3,500	21,592	
1127	,,	3029	,,	0.785	3,000	2,355	
862	,,	3038	,,	11.996	4,000	47,984	
954	,,						
955	,,						
3803	,,						
4304	,,	3240	,,	11.262	3,500	39,417	
4401	,,						
6441	,,	1582	Salmon, J. E.	0.958	4,000	3,832	320,176
6542	,,	6130	,,	0.514	1,200	617	
463	,,	1475	Sassoon Sons & Co., D.	2.107	10,000		4,449 21,070
1754	,,	205	Sassoon, E. E.	10.031	10,000		100,310

WESTERN

LAND ASSESSMENT SCHEDULE, 1911

Number of Lot. Consular.		Number of Lot. Cadastral.	REGISTERED OWNER.	Area for Taxation.	Value per Mow.	Total Value.	
				Mow.	*Tls.*	*Tls.*	*Tls.*
5261	Brit.	**3455**	Sassoon, E. E. and M. E...	21.982	3,500		76,937
177	Ger.	**321**	Schab, Dr. O. Von	1.730	4,500	7,785	
369	,,	**324**	,,	2.050	7,500	15,375	23,160
3756 3942	Brit. ,,	**2379**	Scott, J. H., Mackintosh, E. and Swire, J.	8.965	3,750		33,619
3185	,,	**2897**	Scott, J. H. and Swire, J...	0.433	2,500	1,083	
1225	U.S.	**3216**	,,	1.864	2,500	4,660	
4478	Brit.	**3904**	,,	0.970	2,000	1,940	7,683
2621	,,	**3261**	Scott, Mrs. M. G.....	9.677	3,000		29,031
1069	U.S.	**3572**	Scott, W.	0.670	2,000	1,340	
5922	Brit.	**6108**	,,	6.172	500	3,086	4,426
3440	,,	**32**	Scott, W. and Carter, W. J. B.	2.171	10,000	21,710	
3437	,,	**87**	,,	4.534	8,000	36,272	
158	,,	**89**	,,	0.825	7,000	5,775	
3438	,,	**90**	,,	0.397	8,000	3,176	
3432	,,	**99**	,,	0.829	8,500	7,047	
1939	,,	**103**	,,	3.557	8,000	28,456	
4655	,,	**384**	,,	0.740	6,500	4,810	
5802	,,	**385**	,,	0.660	8,000	5,280	
2315 1030	,, U.S.	**460**	,,	1.173	4,000	4,692	
2639	Brit.	**525**	,,	2.798	6,500	18,187	
968	U.S.	**538**	,,	0.994	3,500	3,479	
4803	Brit.	**1863**	,,	1.847	2,500	4,618	
4346	,,	**2789**	,,	1.650	3,000	4,950	
4348	,,	**2797**	,,	2.372	2,500	5,930	
5738	,,	**2961**	,,	2.286	4,000	9,144	
			Forward ...	...	...	163,526	

WESTERN

LAND ASSESSMENT SCHEDULE, 1911.

Number of Lot. Consular.		Number of Lot. Cadastral.	REGISTERED OWNER.	Area for Taxation.	Value per Mow.	Total Value.	
				Mow.	*Tls.*	*Tls.*	*Tls.*
			Forward ...	...	...	163,526	
3617	Brit.	**3086**	Scott, W. and Carter, W. J. B. *(continued)*	1.455	3,500	5,093	
4334	,,	**3456**	,,	0.410	2,000	820	
4333	,,	**3457**	,,	1.145	2,000	2,290	
4335	,,	**3465**	,,	1.770	2,000	3,540	
4486	,,	**3559**	,,	1.784	1,200	2,141	
4512	,,	**3562**	,,	1.460	2,500	3,650	
4662	,,	**6229**	,,	4.392	1,750	7,686	
4661	,,	**6230**	,,	0.246	1,750	431	189,177
4276	,,	**4486**	Scott, W. and Christie, J. ...	1.563	1,500		2,345
1050	,,						
1215	,,	**2085**	Seaman, Mrs. A. Y.	25.746	5,000	128,730	
1691	,,						
3597	,,						
641	U.S.	**2119**	,,	6.580	4,500	29,610	
824	,,						
1260	,,	**2120**	,,	4.096	3,000	12,288	
571	,,						
572	,,	**2136**	,,	17.029	4,000	68,116	
760	,,						
570	,,	**2148**	,,	1.063	3,500	3,721	
569	,,	**2160**	,,	2.327	3,500	8,145	
903	,,	**2161**	,,	2.546	3,500	8,911	
953	,,	**2166**	,,	5.496	3,500	19,236	278,757
1764	,,	**2086**	Seaman, J. F.	2.650	3,000	7,950	
1094	,,	**2374**	,,	17.555	3,250	57,054	65,004
late 4092	Brit.	**3950**	Secker, F.....	2.875	2,000		5,750
late 1877	U.S.	**4754**	Seifart, H.	8.936	1,000		8,936

WESTERN

LAND ASSESSMENT SCHEDULE, 1911

Number of Lot. Consular.		Number of Lot. Cadastral.	REGISTERED OWNER.	Area for Taxation.	Value per Mow.	Total Value.	
				Mow.	*Tls.*	*Tls.*	*Tls.*
4052	Brit.	**5250**	Sethna, B. C.	8.224	900		7,402
5316	,,						
5513	,,	**4420**	Shanghai Building & Investment Co., Ld.	0.926	1,000		926
3445	,,	**2563**	Shanghai Electric Construction Co., Ld.	26.384	3,000		79,152
3604	,,						
4284	,,						
4285	,,						
5335	,,						
5503	,,						
5670	,,						
448	,,	**190**	Shanghai Gas Co., Ld.	24.751	9,000		222,759
728	,,						
736	,,						
1601	,,						
1677	,,						
2352	,,						
2353	,,						
3571	,,						
3600	,,						
3984	,,						
4272	,,						
4362	,,						
4473	,,						
1103	U.S.						
1061	Brit.	**10**	Shanghai Horse Bazaar Co., Ld.	3.863	20,000	77,260	
1068	,,	**22**	,,	12.958	8,000	103,664	
1956	,,						
2015	,,						
2097	,,						
2605	,,		*Forward* ...	...	...	180,924	

WESTERN

LAND ASSESSMENT SCHEDULE, 1911

Number of Lot. Consular.		Number of Lot. Cadastral.	REGISTERED OWNER.	Area for Taxation.	Value per Mow.	Total Value.	
				Mow.	*Tls.*	*Tls.*	*Tls.*
			Forward ...	...	...	180,924	
4338	Brit.	3906	Shanghai Horse Bazaar Co., Co., Ld. *(continued)*	12.225	2,000	24,450	
4424	,,						205,374
5627	,,	483	Shanghai Land Investment Co., Ld.	3.450	8,000	27,600	
5626	,,	484	,,	3.635	8,500	30,898	
2380	,,	752	,,	0.870	4,000	3,480	
3496	,,	1335	,,	1.295	5,000	6,475	
3980	,,	1407	,,	2.357	4,500	10,607	
7409	,,						
7419	,,						
5989	,,	1725	,,	2.056	3,000	6,168	
4815	,,	1740	,,	2.629	3,500	9,202	
3971	,,	1755	,,	1.650	3,500	5,775	
4184	,,	1798	,,	13.519	3,500	47,317	
4186	,,						
4412	,,						
6779	,,						
4114	,,	1985	,,	8.831	4,000	35,324	
4790	,,						
3545	,,	2416	,,	22.660	3,250	73,645	
3546	,,						
3579	,,						
3917	,,						
5361	,,	2801	,,	0.148	3,500	518	
3034	,,	2803	,,	5.488	3,500	19,208	
4079	,,	2806	,,	0.565	2,500	1,413	
1649	,,	2813	,,	4.952	4,000	19,808	
			Forward ...	...	...	297,438	

WESTERN

LAND ASSESSMENT SCHEDULE, 1911

Number of Lot. Consular.		Number of Lot. Cadastral.	REGISTERED OWNER.	Area for Taxation.	Value per Mow.	Total Value.	
				Mow.	*Tls.*	*Tls.*	*Tls.*
			Forward ...	...	...	297,438	
5614	Brit.	**2848**	Shanghai Land Investment Co., Ld. *(continued)*	8.272	3,500	28,952	
1392	,,	**2950**	,,	21.160	5,500	116,380	
1831	,,						
2074	,,						
2588	,,	**3276**	,,	26.910	3,000	80,730	
4286	,,						
3522	,,	**3491**	,,	1.169	4,000	4,676	528,176
1604	U.S.	**1059**	Shanghai Life Insurance Co., Ld.	0.557	3,000	1,671	
4317	Brit.	**3803**	,,	2.286	2,000	4,572	
1306	U.S.	**4164**	,,	2.377	600	1,426	
1346	,,	**4165**	,,	2.256	500	1,128	
1390	,,	**4185**	,,	14.567	1,200	17,480	
1452	,,	**4630**	,,	9.112	600	5,467	
1296	,,	**4633**	,,	3.076	600	1,846	
1280	,,	**4775**	,,	1.753	500	877	34,467
7244	Brit.	**1299**	Shanghai Mutual Telephone Co., Ld.	0.995	10,000		9,950
384	,,	**1310**	Shanghai Race Club	51.390	10,000	513,900	
6632	,,						
*7230	,,						
5593 late 299	,, U.S.	**1320**	,,	3.161	5,000	15,805	
361	Brit.	**1457**	,,	22.668	7,000	158,676	
361A	,,						
642	,,						
666	,,						
976	,,						
			Forward ...	...	...	688,381	

WESTERN

LAND ASSESSMENT SCHEDULE, 1911

Number of Lot. Consular.		Number of Lot. Cadastral.	REGISTERED OWNER.	Area for Taxation.	Value per Mow.	Total Value.	
				Mow.	*Tls.*	*Tls.*	*Tls.*
			Forward ...	...	...	688,381	
343	Brit.						
385	,,						
923	,,	1458	Shanghai Race Club ..... *(continued)*	33.603	12,000	403,236	
1399	,,						
1473	,,						
5393	,,						
3251	,,						
3472	,,	1498	,,	3.908	6,500	25,402	
4145	,,						
							1,117,019
715	,,	1309	Shanghai Recreation Ground Trustees	430.000	10,000		4,300,000
2654	,,	*707	Shanghai Waterworks Co., Ld.	0.683	6,000	4,098	
2548	,,	764	,,	2.769	5,000	13,845	
							17,943
4297	,,	5160	Sheppard, G. W.	0.335	900	302	
		5800	,,	2.970	900	2,673	
							2,975
4	Belg.	2286	Siffert, D.....	11.160	3,000		33,480
1154	Brit.	2230	Sloan, Dr. R. J.	6.158	5,000		30,790
1984	,,						
4376	,,	1603	Smedley, J. (estate)	0.612	4,000		2,448
3497	,,	3343	Smedley, J. D.....	3.353	3,000		10,059
4680	,,	1398	Smedley, J. D. and Denham, J. E.	0.288	4,500		1,296
5538	,,	1171	Smedley, J. D., Denham, J. E. and Rose, R.	1.975	5,000	9,875	
5567	,,	4701	,,	1.942	500	971	
							10,846
119	Ger.						
229	,,						
246	,,	2636	Snethlage, Mrs. L.....	25.169	1,200		30,203
259	,,						
96	Ital.	6100	Societe Franco-Belge de Tientsin	2.850	1,200	3,420	
		6101	,,	0.410	1,200	492	
							3,912

WESTERN

LAND ASSESSMENT SCHEDULE, 1911

Number of Lot. Consular.		Cadastral.	REGISTERED OWNER.	Area for Taxation.	Value per Mow.	Total Value.	
				Mow.	*Tls.*	*Tls.*	*Tls.*
3339	Brit.	**562**	Solomon, S. J.	1.042	4,000	4,168	
1581	,,	**686**	,,	0.650	8,500	5,525	9,693
2014	,,	**20**	Stokes, A. P.	2.061	10,000	20,610	
2335	,,	**968**	,,	3.322	3,500	11,627	
4193	,,	**2736**	,,	2.630	1,500	3,945	
4323	,,	**2743**	,,	1.340	1,500	2,010	
2648	,,	**3259**	,,	5.190	3,000	15,570	53,762
29	Ger.	**332**	Stokes, A. P. and Platt, W. A. C.	1.000	5,000	5,000	
3479	Brit.	**1252**	,,	1.225	4,500	5,513	
2780	,,	**1253**	,,	0.874	4,500	3,933	
1071	,,	**3546**	,,	6.378	3,500	22,323	
2559	,,						36,769
3449	,,	**4351**	Stuart, Mrs. M. G.	1.582	2,000		3,164
6043	,,	**368**	Tam Wa	1.071	7,000	7,497	
3576	,,	**371**	,,	1.059	7,000	7,413	
1019	U.S.						
4664	Brit.	**973**	,,	0.845	3,000	2,535	
4548	,,	**3947**	,,	4.107	2,000	8,214	
1223	,,	**4325**	,,	13.591	3,500	47,569	
1231	,,						
5236	,,	**4561**	,,	2.090	600	1,254	
5349	,,	**4667**	,,	2.394	750	1,796	
5269	,,	**4835**	,,	5.974	1,200	7,169	83,447
7104	,,	**60**	Teesdale, J. H.	6.574	10,000	65,740	
2199	,,	**100**	,,	1.183	6,500	7,690	
2568	,,	**102**	,,	1.008	6,500	6,552	
2086	,,	**106**	,,	0.486	8,000	3,888	
			Forward ...	...	...	83,870	

WESTERN

LAND ASSESSMENT SCHEDULE, 1911

Number of Lot. Consular.		Number of Lot. Cadastral.	REGISTERED OWNER.	Area for Taxation.	Value per Mow.	Total Value.	
				Mow.	*Tls.*	*Tls.*	*Tls.*
			Forward ...	...	...	83,870	
2542	Brit.	**117**	Teesdale, J. H. ..... *(continued)*	1.232	8,000	9,856	
7165	,,	**142**	,,	1.666	7,000	11,662	
4055	,,	**254**	,,	1.780	4,500	8,010	
692	U.S.	**480**	,,	2.848	7,000	19,936	
4578	Brit.	**583**	,,	1.680	5,000	8,400	
1461	,,	**644**	,,	0.482	8,500	4,097	
634	,,						
1968	,,	**1260**	,,	12.524	7,000	87,668	
1978	,,						
3532	,,	**1450**	,,	1.413	5,000	7,065	
5452	,,	**2025**	,,	0.380	3,000	1,140	
5633	,,	**2802**	,,	3.607	3,500	12,625	
5447	,,	**2847**	,,	4.159	3,500	14,557	
7232	,,	**3109**	,,	0.783	3,000	2,349	
7156	,,	**3118**	,,	1.052	3,000	3,156	
*1427	,,	**3123**	,,	0.102	4,000	408	
5276	,,	**3177**	,,	0.340	4,000	1,360	
5243	,,	**3409**	,,	1.600	4,000	6,400	
3808	,,	**3426**	,,	1.590	2,000	3,180	
*1427	,,	**3436**	,,	9.538	3,250	30,999	
2757	,,	**3448**	,,	1.331	3,700	4,925	
5484	,,	**4838**	,,	1.384	1,000	1,384	
4147	,,	**5488**	,,	3.218	900	2,896	
3608	,,	**5580**	,,	5.705	1,200	6,846	
							332,789
4042	Brit.	**6125**	Thomas, E. M. (estate) ...	7.455	1,000		7,455
368	Ger.	**2684**	Thurnheer, T.	1.651	2,000		3,302
5422	Brit.	**2194**	Tilley, P.	0.068	6,000		408

WESTERN

LAND ASSESSMENT SCHEDULE, 1911

Number of Lot. Consular.		Cadastral.	REGISTERED OWNER.	Area for Taxation.	Value per Mow.	Total Value.	
				Mow.	*Tls.*	*Tls.*	*Tls.*
1877	Brit.	**3527**	Tisdall, E. W.	4.881	3,500	17,084	
1235	,,	**3555**	,,	10.712	3,500	37,492	
1785	,,						54,576
1893	,,						
1730	U.S.	**6112**	Trowbridge, H.....	0.867	1,200		1,040
691	,,	**2000**	Tweed, J. K.....	3.805	8,500		32,343
2609	Brit.	**2571**	Twentyman, J. R.....	29.044	3,000		87,132
1879	,,	**866**	Union Insurance Society of Canton, Ld.	7.810	3,500		27,335
1915	,,						
2439	,,	**2780**	Ure, C. W.	36.300	2,500	90,750	
5536	,,	**2785**	,,	4.847	3,000	14,541	
5537	,,	**2792**	,,	2.512	3,000	7,536	
1561	U.S.	**2893**	,,	2.544	3,500	8,904	
3052	Brit.	**2895**	,,	3.457	2,500	8,643	
5808	,,	**3277**	,,	1.848	3,000	5,544	
							135,918
4361	Brit.	**3800**	Veitch, H. and T.....	3.511	2,000		7,022
4377	,,						
1014	U.S.						
2905	Brit.	**3591**	Watt, R. D.	0.579	2,000		1,158
4329	,,	**1114**	Wattie, J. A.....	3.580	6,000	21,480	
3767	,,	**1125**	,,	1.003	3,500	3,511	
2626	,,	**1126**	,,	5.335	3,500	18,673	
4390	,,	**1756**	,,	0.526	3,000	1,578	
5685	,,	**3069**	,,	0.895	3,000	2,685	
78	Ital.	**3349**	,,	0.103	3,250	335	
							48,262
4305	Brit.	**2842**	Wheelock, G. M.	0.235	3,500	823	
4250	,,	**3697**	,,	4.766	2,000	9,532	
4658	,,						
5383	,,						
5621	,,						10,355

WESTERN

LAND ASSESSMENT SCHEDULE, 1911

Number of Lot. Consular.		Number of Lot. Cadastral.	REGISTERED OWNER.	Area for Taxation.	Value per Mow.	Total Value.	
				Mow.	*Tls.*	*Tls.*	*Tls.*
5110	Brit.	**5649**	Wheelock, T. R.	10.452	500	5,226	
6163	,,						
5490	,,	**5656**	,,	0.168	1,500	252	5,478
5145	,,	**2711**	Wheen, E.	0.076	3,000	228	
2747	,,	**3286**	,,	6.075	3,000	18,225	18,453
6304	,,	**1810**	White, A. H.	4.436	3,500	15,526	
4911	,,	**1814**	,,	1.740	3,500	6,090	21,616
4358	,,	**149**	White, H. O.	0.830	6,000	4,980	
2725	,,	**1032**	,,	2.728	3,000	8,184	13,164
5191	,,	**3203**	White, T. C.	1.682	3,500	5,887	
1379	U.S.	**3205**	,,	1.063	3,500	3,721	9,608
4434	Brit.	**1772**	White, W. A.	0.593	2,500		1,483
late 3513	,,	**2394**	White-Cooper, A. S. P.	1.176	4,500	5,292	
94	Ger.						
3512	Brit.	**2395**	,,	5.310	3,500	18,585	23,877
1368	,,	**3247**	Whittle, Capt. J.	10.229	3,000		30,687
3265	,,						
6838	,,						
6817	,,	**2054**	Wilkinson, H. P.	1.742	3,000	5,226	
6992	,,	**2056**	,,	5.022	3,500	17,577	
6541	,,	**2062**	,,	1.904	3,000	5,712	
5634	,,	**2063**	,,	7.451	4,500	33,530	62,045
2707	,,	**2049**	Wilkinson, Sir H. S.	5.483	4,000	21,932	
3878	,,						
4400	,,						
2343	,,	**2050**	,,	5.369	3,500	18,792	40,724
1075	U.S.	**132**	Wilson, A.	0.838	8,000	6,704	
			Forward ...	...	...	6,704	

WESTERN

LAND ASSESSMENT SCHEDULE, 1911

Number of Lot. Consular.		Number of Lot. Cadastral.	REGISTERED OWNER.	Area for Taxation.	Value per Mow.	Total Value.	
				Mow.	*Tls.*	*Tls.*	*Tls.*
			Forward ...	...	...	6,704	
2354	Brit.	**650**	Wilson, A. ..... *(continued)*	0.791	5,500	4,351	
4681	,,	**1451**	,,	0.564	5,000	2,820	13,875
6412	,,	**101**	Wilson, A. S.	0.639	6,500	4,154	
6411	,,	**107**	,,	0.426	8,000	3,408	
1693	U.S.	**1162**	,,	0.750	3,000	2,250	
1692	,,	**1164**	,,	1.692	6,000	10,152	
2503	Brit.	**2703**	,,	6.705	2,250	15,086	35,050
856	,,						
1663	,,	**2945**	Wrightson, Mrs. K. E.	5.776	6,000		34,656
2820	,,						
4435	,,	**78**	Yokohama Specie Bank.....	3.157	8,000	25,256	
925	,,	**2191**	,,	3.976	6,000	23,856	49,112
late 2322	,,	**2881**	Zimmermann, H.....	2.560	4,500		11,520

WESTERN

LAND ASSESSMENT SCHEDULE, 1911

Number of Lot. Consular.		Number of Lot. Cadastral.	REGISTERED OWNER.	Area for Taxation.	Value per Mow.	Total Value.	
				Mow.	*Tls.*	*Tls.*	*Tls.*
5776	Brit.	**3462**	Chai, H. Y. 蔡	2.777	2,000	5,554	
5496	,,	**4163**	,,	6.724	1,200	8,069	
5483	,,	**4839**	,,	2.034	1,000	2,034	
							15,657
1550	U.S.	**4600**	Chung Sing Duk 陳星德	7.025	1,200		8,430
60	Jap.	**45**	Go Kin Doh 吳錦堂	0.826	7,000		5,782
late 2988	Brit.	**3490**	Shanghai Taotai, The 上海道	3.382	3,700		12,513
1889	,,	**3030**	Wong Tek Say 黃德三	0.735	4,500		3,308
3271	,,						
62	Jap.	**46**	Wu Chin Tang 吳錦堂	1.020	7,000		7,140

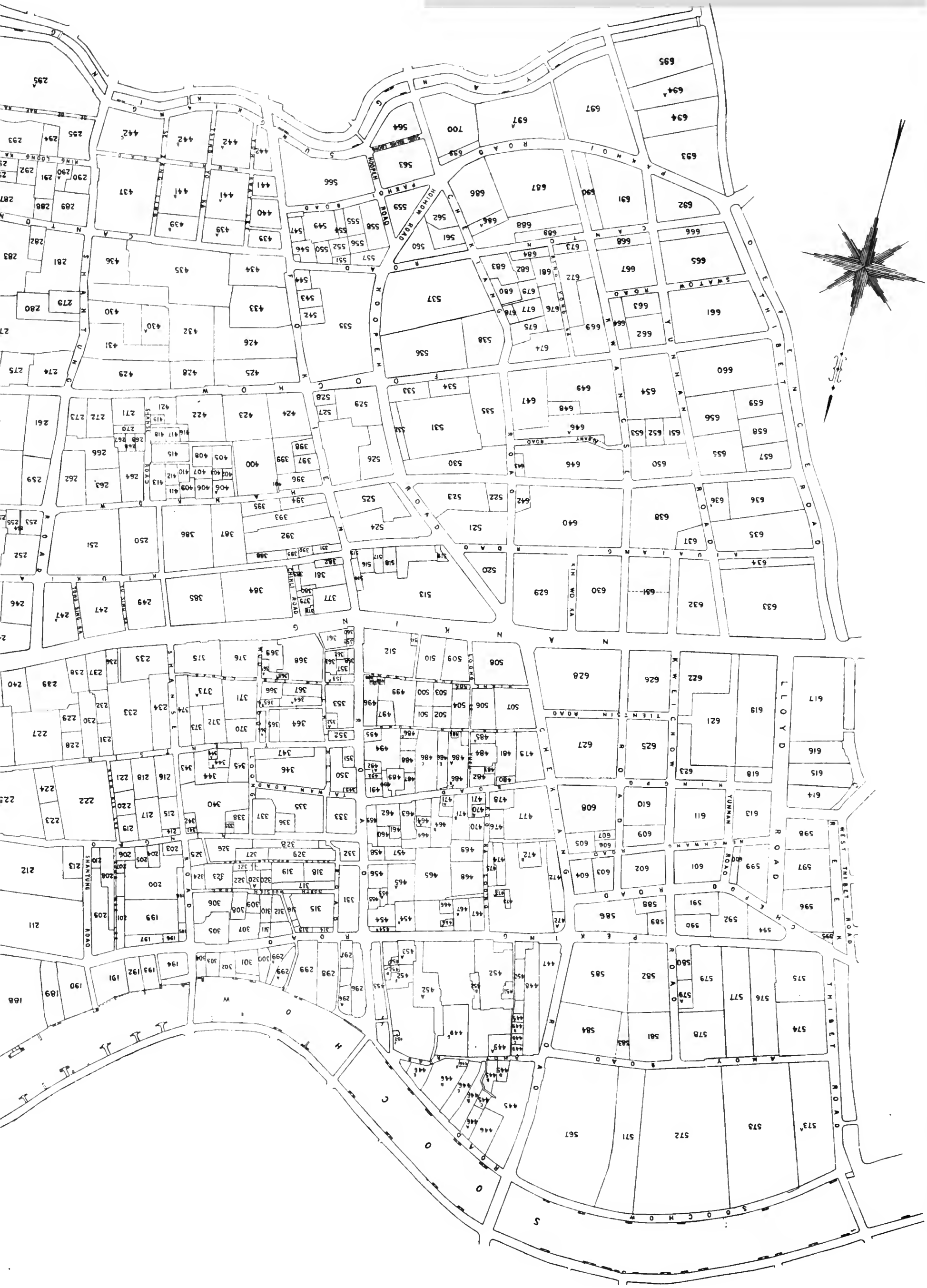

SOOCHOW
SOOCHOW ROAD
THIBET ROAD
AMOY ROAD
PEKING ROAD
WEST THIBET ROAD
CHEFOO ROAD
NEWCHWANG ROAD
YUNNAN ROAD
NINGPO ROAD
LLOYD ROAD
KWEICHOW ROAD
TIENTSIN ROAD
CHEKIANG ROAD
NANKING
KIN WO KA
KIUKIANG ROAD
TA WAN ROAD
NORTH WOOSIEH
SHANTUNG ROAD
SHANSE ROAD
HANKOW
ALBANY ROAD
FOOCHOW ROAD
CANTON ROAD
SWATOW ROAD
PAKHOI ROAD
HOIHOW ROAD
SOOPEH ROAD
KING LOONG KA
YANG KING

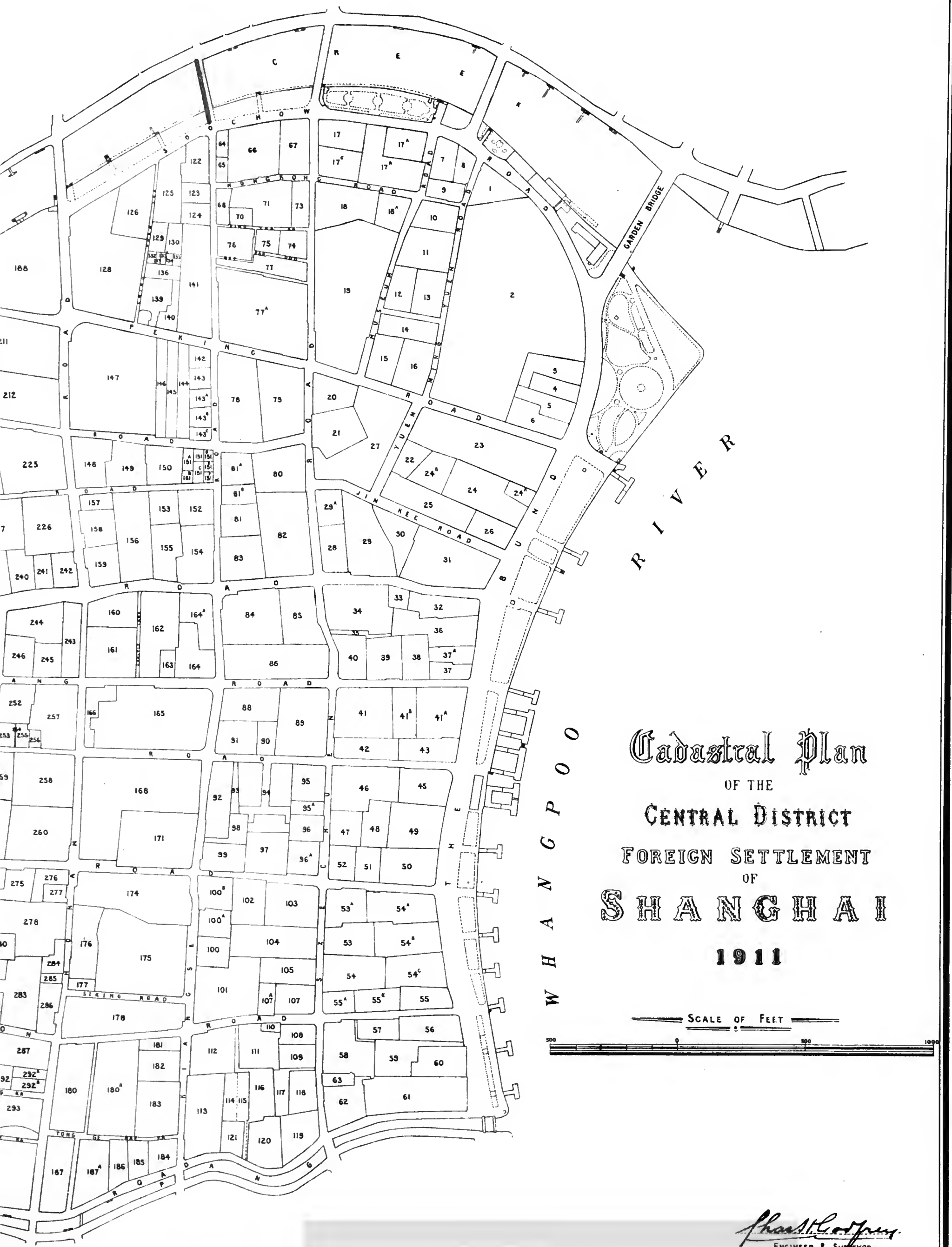
Cadastral Plan
OF THE
CENTRAL DISTRICT
FOREIGN SETTLEMENT
OF
SHANGHAI
1911
SCALE OF FEET
500
0
500
1000
WHANGPOO
RIVER
GARDEN BRIDGE
BUND
THE
PEKING ROAD
NANKING ROAD
YUEN MING ROAD
JINKEE ROAD
HONGKONG ROAD
SIKING ROAD
TONG GE KAE KA
DANG ROAD
Chas. H. Godfrey
ENGINEER & SURVEYOR

Cadastral Plan

OF THE

NORTHERN DISTRICT

FOREIGN SETTLEMENT

OF

SHANGHAI

1911

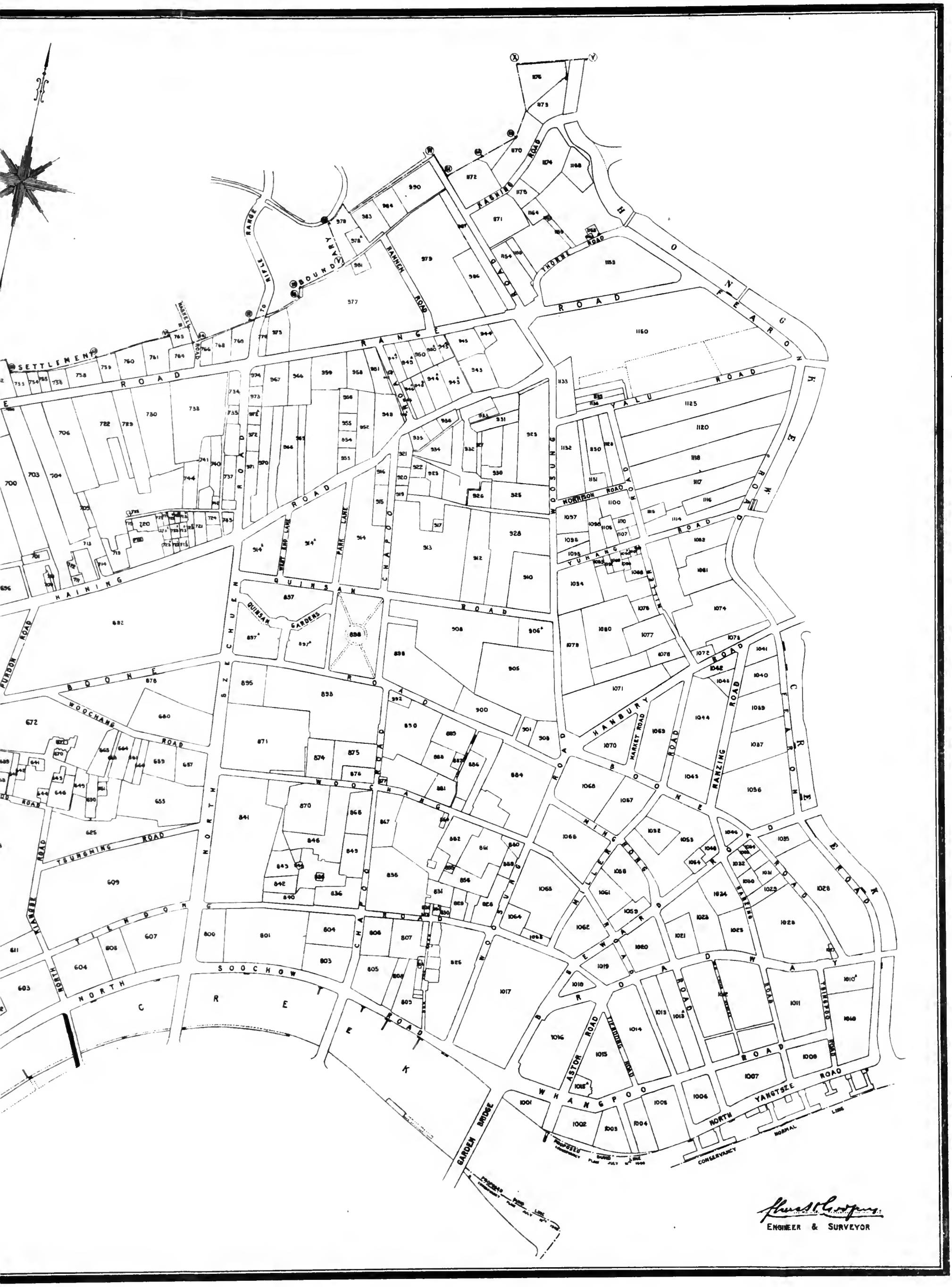
ENGINEER & SURVEYOR
SETTLEMENT ROAD
RANGE ROAD
BOUNDARY
RANGE ROAD
HARNEN ROAD
THORNE ROAD
HONG KONG ROAD
YALU ROAD
MORRISON ROAD
YUHANG ROAD
HAINING ROAD
QUINSAN ROAD
QUINSAN GARDENS
CHUSEN ROAD
PARK LANE
CHAPOO ROAD
BOONE ROAD
WOOCHANG ROAD
HAMBURY ROAD
MARKET ROAD
NANZING ROAD
FEARON ROAD
TSUNGMING ROAD
NORTH TILNDON ROAD
NORTH CHEKIANG ROAD
SOOCHOW CREEK
GARDEN BRIDGE
WHANGPOO ROAD
ASTOR ROAD
YANGTSZE ROAD
NORTH CONSERVANCY
NORMAL LINE

Cadastral Plan

OF SECTION A.

EASTERN DISTRICT

FOREIGN SETTLEMENT

OF

SHANGHAI

1911.

E N T B O U N
YALU ROAD
ROAD
TONAKSHAN
DALNY ROAD
ROAD
ROAD
CHURAN ROAD
KUEN MING ROAD
ROAD
MUIR ROAD
EAST
MUIRHEAD ROAD
MACGREGOR ROAD
RAKED ROAD
ROAD
ROAD
WARD ROAD
KIRIN ROAD
WAYSIDE ROAD
THORBURN ROAD
BATAVIA
HOLT ROAD
TWO ROAD
CHINWANTAO ROAD
ANG T S Z E P O O
O LINE O
RIVER
CONSERVANCY
SCALE
FEET 1000
500
0
1000
2000 FEET

N D A R Y
ROAD
RAWGOON ROAD
NORMAL LINE
Engineer & Surveyor

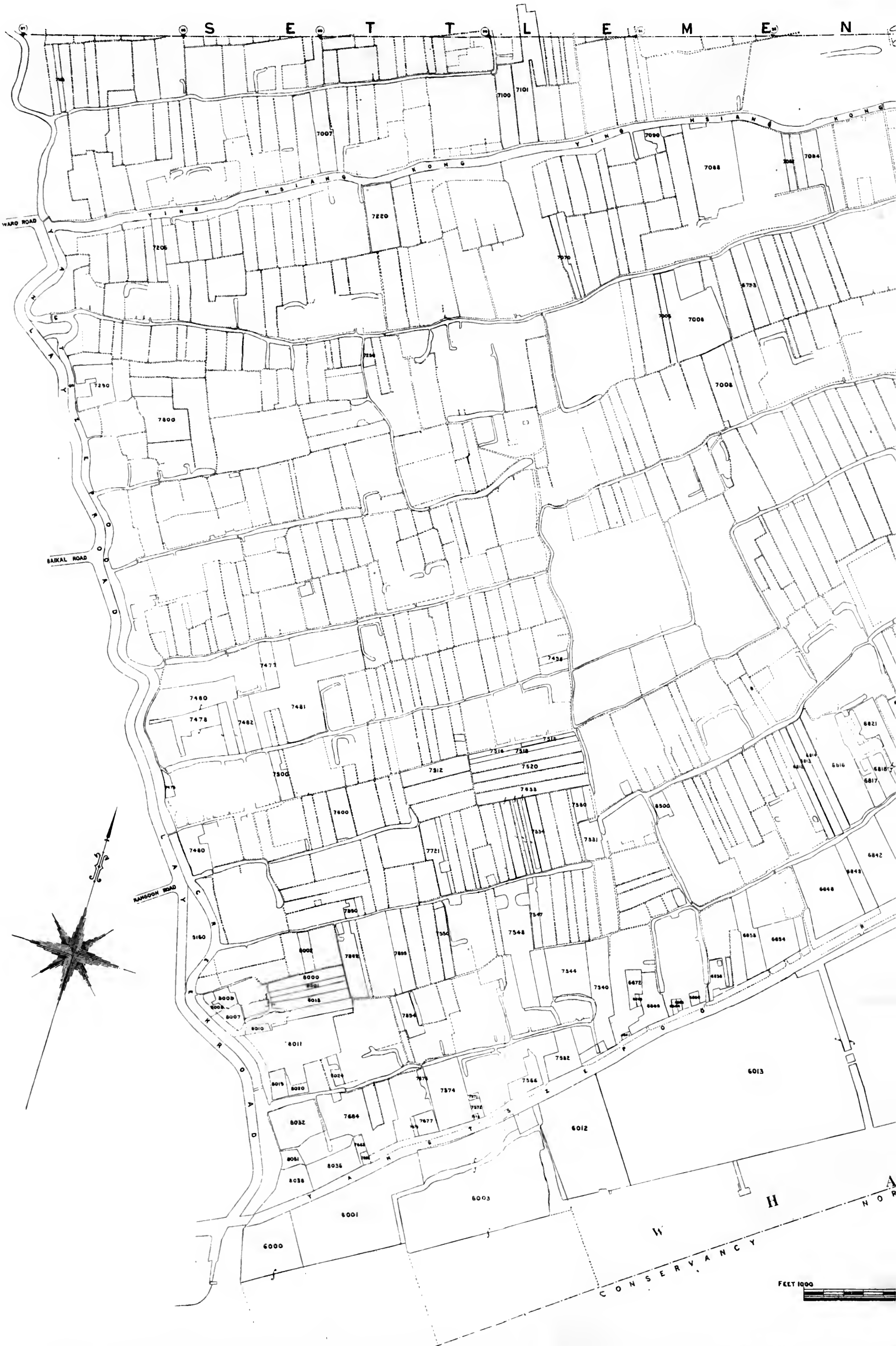
S E T T L E M E N T
WARO ROAD
BAIKAL ROAD
RANGOON ROAD
FEET 1000
CONSERVANCY

T B O U N D A R
6585
6560
6535
6440
6221
6310
6050
6052
6455
6457
6660
6670
6675
6027
6021
6018
6016
6017
6020
6015
6023
6022
6024
6025
6026
6030
6031
6032
6033
6042
6044
6046
6048
6034
6037
6039
6040
N O R M A L
C O N S E R V A N C Y
R
O
O
P
G
N
A
L I N E
N O R M A L
EA
FORE
S H
SCALE
500
0
1000
2000 FEET

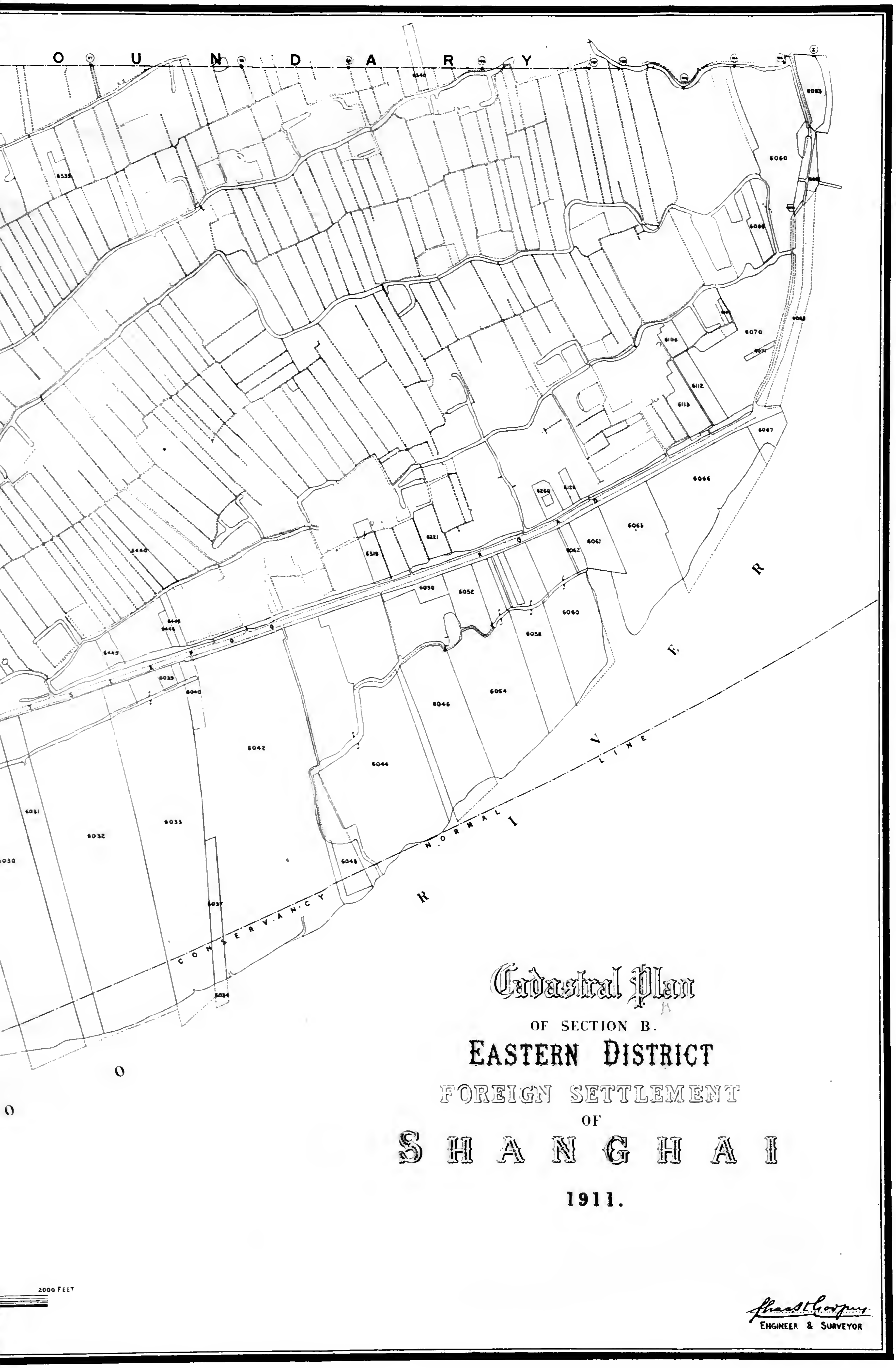
O U N D A R Y
6535
6340
6083
6060
6086
6070
6071
6106
6112
6113
6067
6066
6065
6061
6062
6260
6126
6221
6319
6440
6050
6052
6060
6058
6054
6046
6044
6042
6449
6039
6040
6031
6032
6033
6045
6037
6034
CONSERVANCY NORMAL LINE
R I V E R
2000 FEET
Cadastral Plan
OF SECTION B.
EASTERN DISTRICT
FOREIGN SETTLEMENT
OF
SHANGHAI
1911.
ENGINEER & SURVEYOR

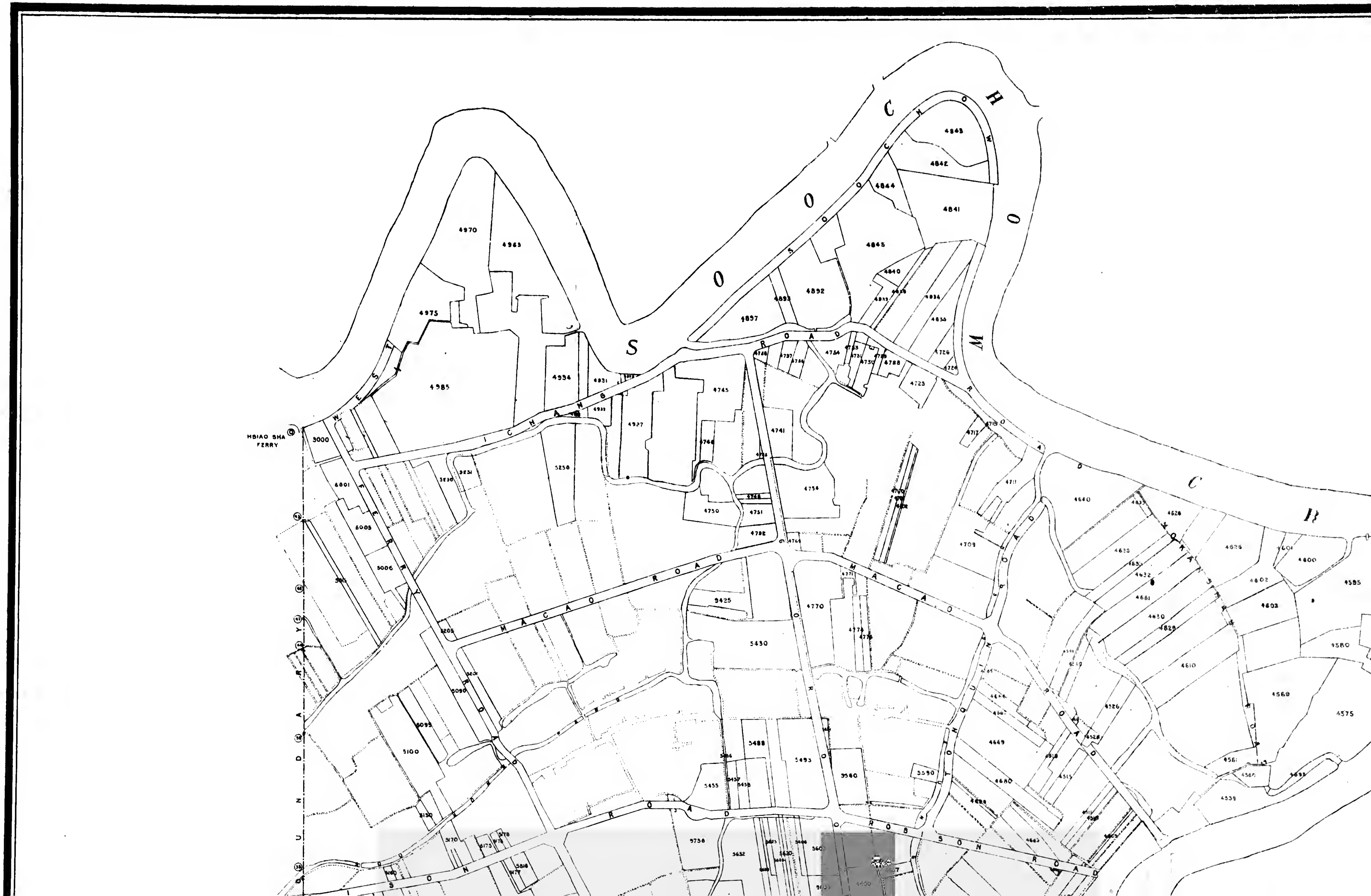

SOOCHOW CR
HSIAO SHA FERRY
SOOCHOW ROAD
ICHANG ROAD
WEST FERRY ROAD
MACAO ROAD
TONQUIN ROAD
ROBISON ROAD
4970
4965
4975
4985
4934
4931
4927
4745
4741
4746
4754
4750
4751
4792
4897
4892
4893
4844
4845
4843
4842
4841
4840
4834
4726
4725
4724
4788
4717
4711
4709
4640
4626
4625
4632
4661
4630
4629
4610
4602
4603
4601
4600
4595
4580
4569
4575
4561
4560
4539
4526
4515
4669
4680
5590
3000
6001
5005
5006
5095
5100
5130
5090
5205
5230
5231
5258
9425
4770
5430
5488
5493
5455
5560
5632

Cadastral Plan

OF THE

WESTERN DISTRICT

FOREIGN SETTLEMENT

OF

SHANGHAI

1911.

PENANG ROAD
SINGAPORE ROAD
HAIPHONG ROAD
MARKH
CONNAUGHT ROAD
NAPIER ROAD
TERRY ROAD
BISON ROAD
GORDON ROAD
S
O
C
H
O
N

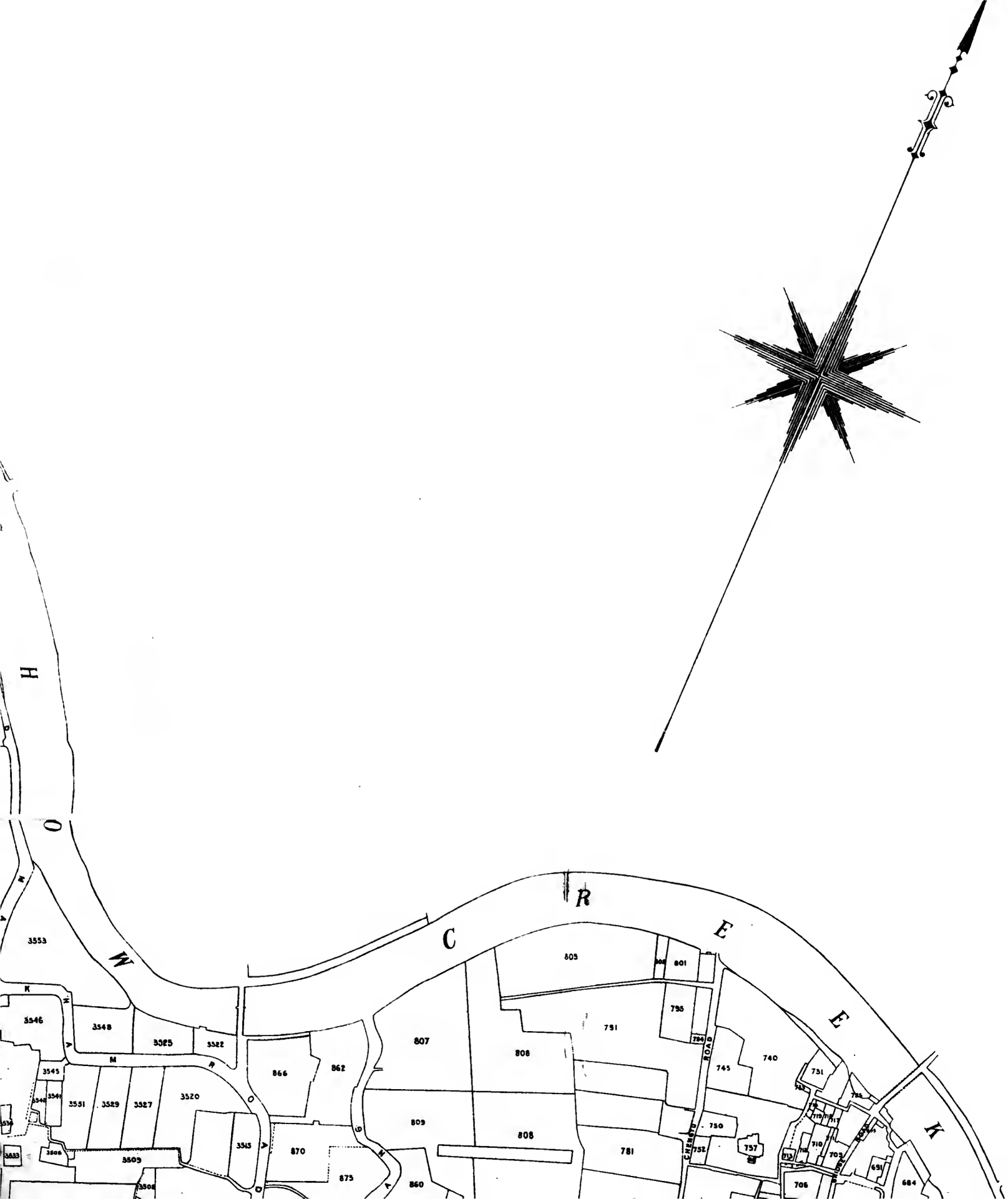
H
O
W
C
R
E
E
K
ROAD
CHURCH
3553
3546
3548
3545
3541
3551
3529
3527
3520
3522
3509
3508
3545
866
862
870
875
860
807
808
809
808
781
751
795
794
801
805
745
740
731
750
752
757
710
703
706
651
684

NANYANG ROAD
WELLINGTON ROAD
UBBLING ROAD
UAYUEN ROAD
WELHAIWEI ROAD
GREAT WESTERN ROAD
HARCOURT ROAD
HARDOON ROAD
SICCAR ROAD
MEDHURST ROAD
SEYMOUR ROAD

CENTRAL DISTRICT
WEIHAIWEI ROAD
MOHAWK ROAD
WYBURGH ROAD
SANS SOUCI TERRACE
PINSCHI ROAD
WEST THIBET ROAD
CREEK ROAD
CHURCHILL ROAD
BUSH ROAD
CARTER ROAD
SINGRAO ROAD

SCALE

FEET 1000 500 0 1000 2000 FEET

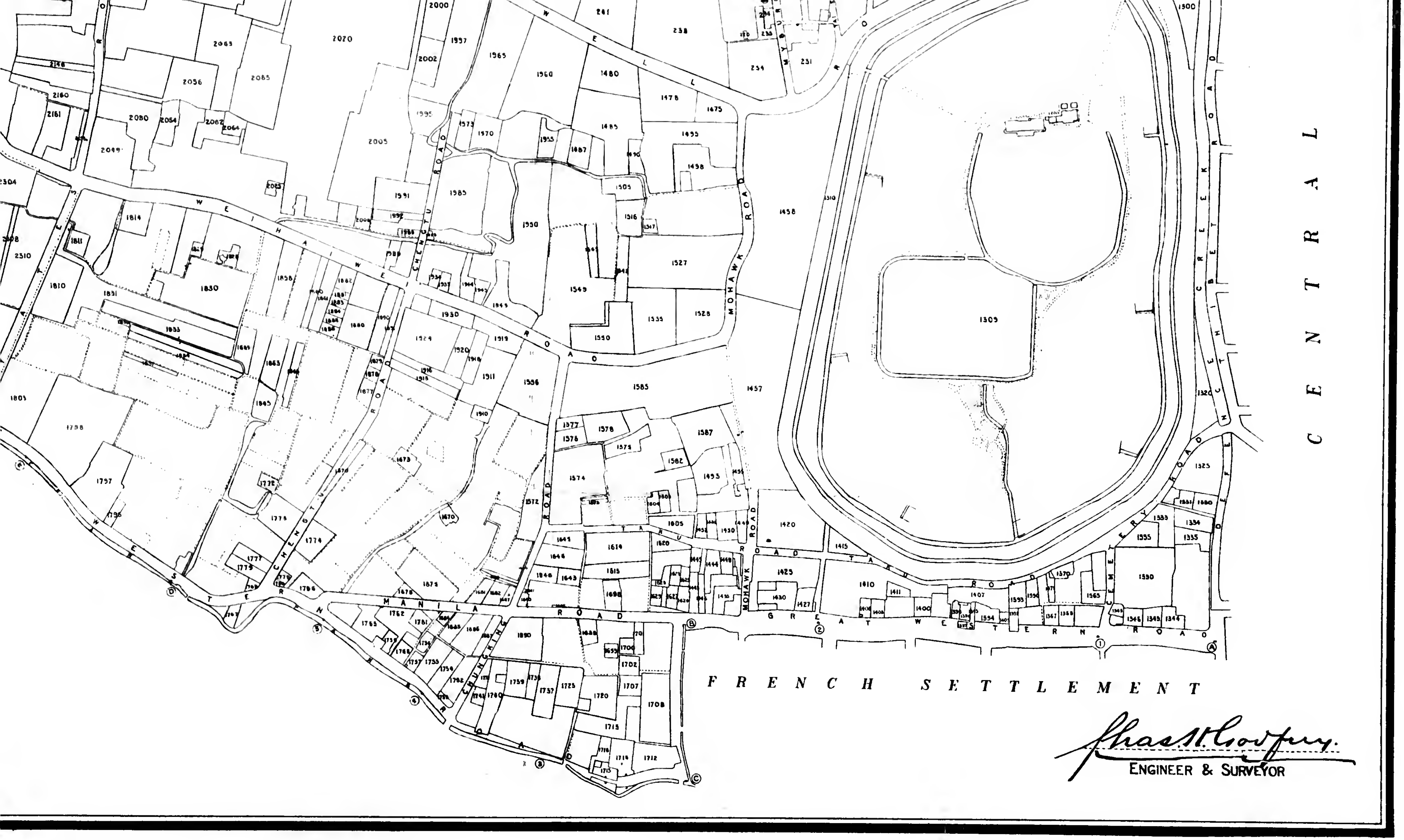
CENTRAL
FRENCH SETTLEMENT
WEIHAIWEI ROAD
CHENGTU ROAD
MOHAWK ROAD
MANILA ROAD
CHUNGKING ROAD
GREAT WESTERN ROAD
WESTERN ROAD
CREEK ROAD
TIBET ROAD
CEMETERY ROAD
ENGINEER & SURVEYOR